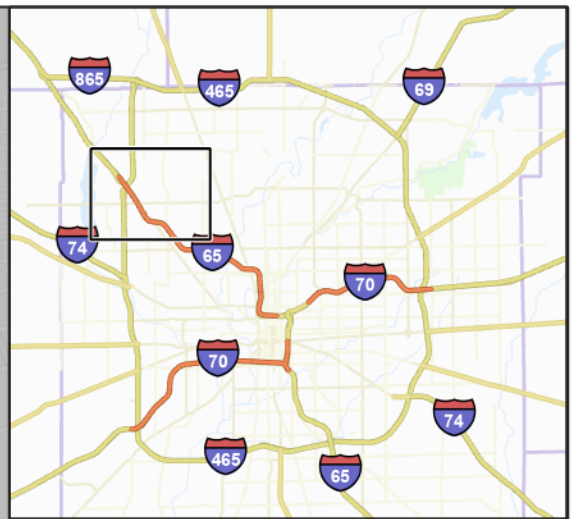
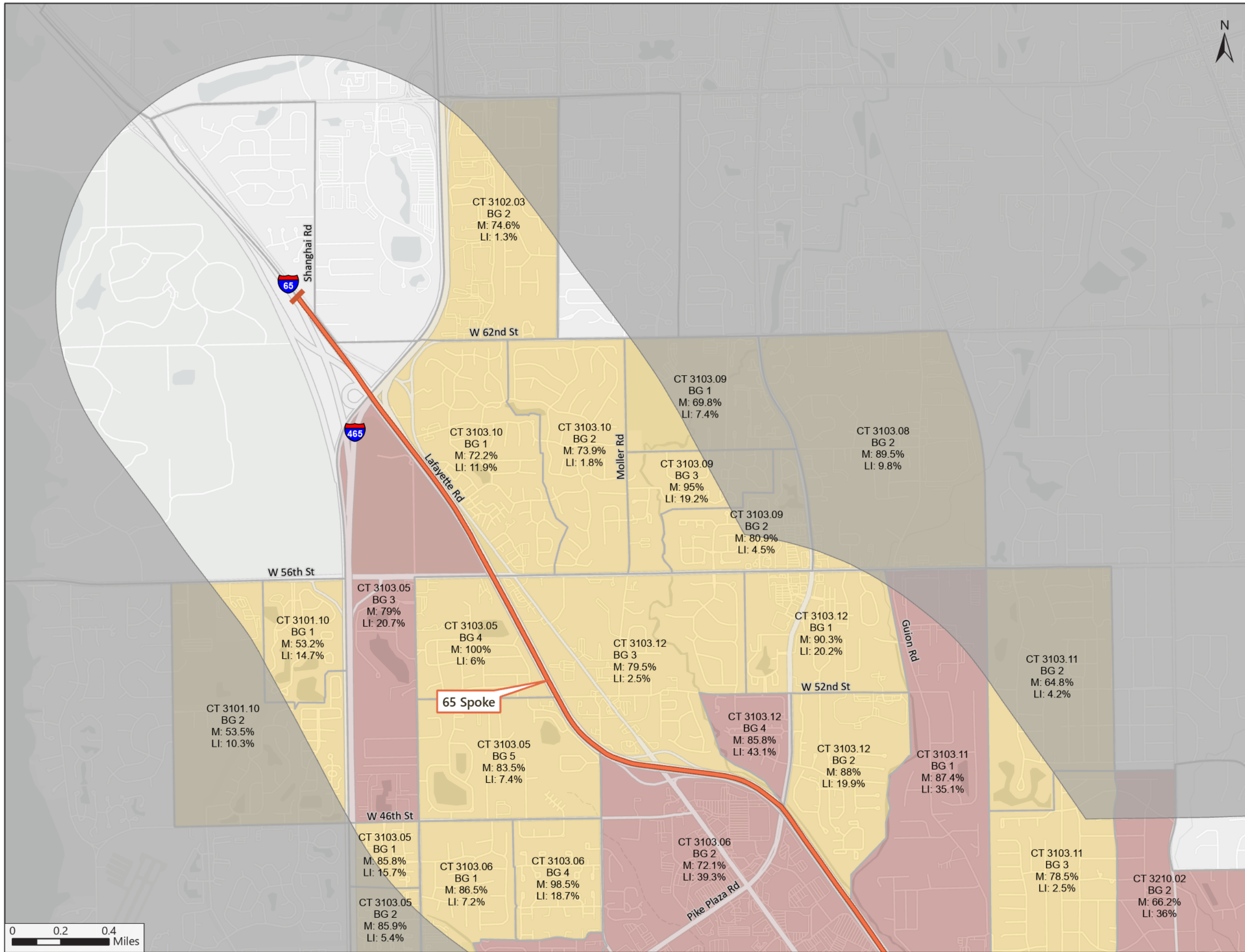




Environmental Constraints Report

---


# ATTACHMENT B. UNDERSERVED COMMUNITIES INFORMATION



## Underserved Populations: Environmental Justice


Page 1 of 8

1:24,000

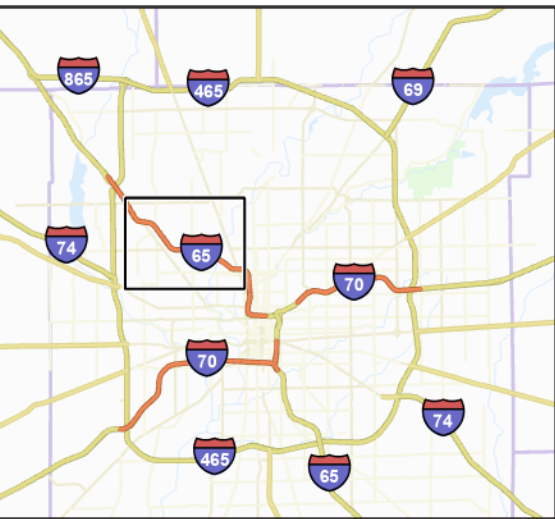
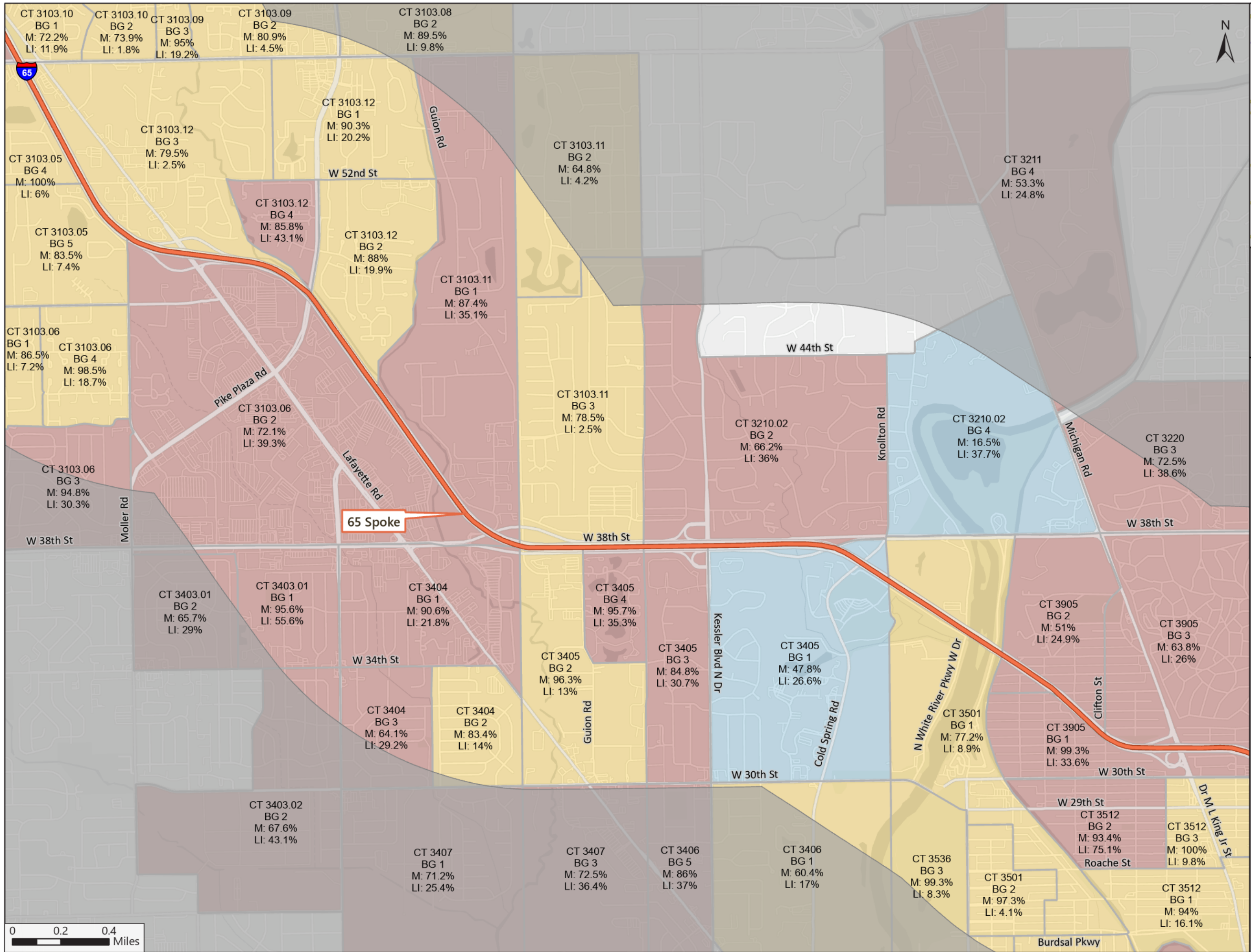


Data Source: US Census Bureau American Community Survey 5 Year Estimates, 2016-2020 (B17021, B03002)

AC: Block Group  
COC: County

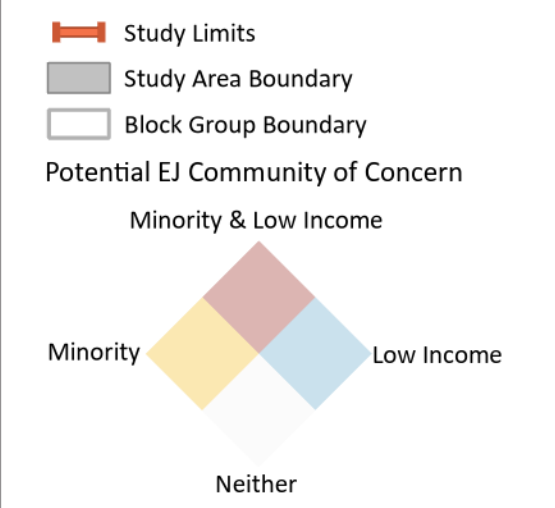






## Underserved Populations: Environmental Justice

Page 2 of 8  
1:24,000



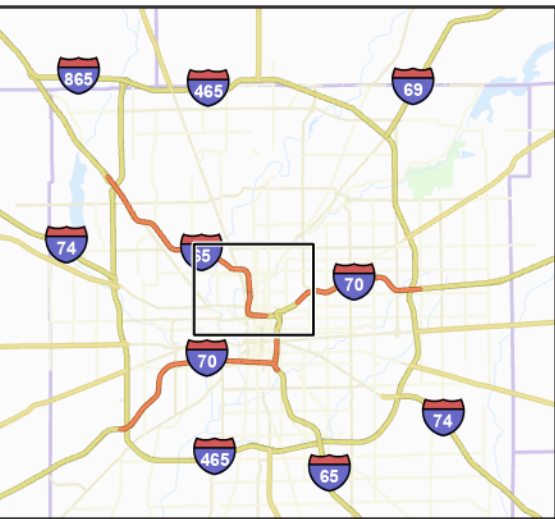
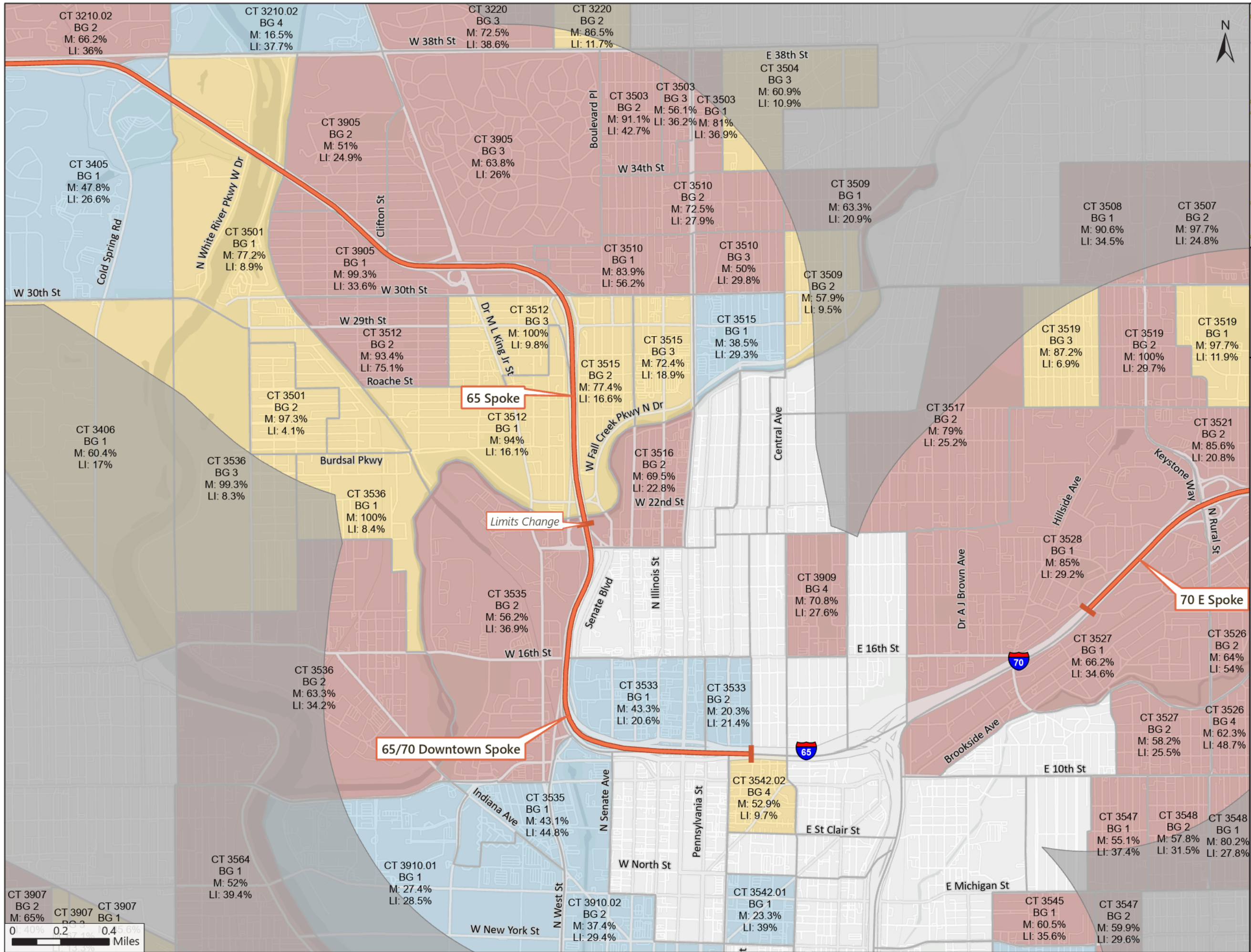
Block Group	M: Minority	LI: Low Income
CT 3103.10 BG 1	72.2%	11.9%
CT 3103.10 BG 2	73.9%	1.8%
CT 3103.09 BG 3	95%	19.2%
CT 3103.09 BG 2	80.9%	4.5%
CT 3103.08 BG 2	89.5%	9.8%
CT 3103.12 BG 1	90.3%	20.2%
CT 3103.12 BG 3	79.5%	2.5%
CT 3103.12 BG 4	85.8%	43.1%
CT 3103.12 BG 2	88%	19.9%
CT 3103.11 BG 2	64.8%	4.2%
CT 3211 BG 4	53.3%	24.8%
CT 3103.05 BG 4	100%	6%
CT 3103.05 BG 5	83.5%	7.4%
CT 3103.06 BG 1	86.5%	7.2%
CT 3103.06 BG 4	98.5%	18.7%
CT 3103.06 BG 2	72.1%	39.3%
CT 3103.06 BG 3	94.8%	30.3%
CT 3103.11 BG 3	78.5%	2.5%
CT 3210.02 BG 2	66.2%	36%
CT 3210.02 BG 4	16.5%	37.7%
CT 3220 BG 3	72.5%	38.6%
CT 3403.01 BG 2	65.7%	29%
CT 3403.01 BG 1	95.6%	55.6%
CT 3404 BG 1	90.6%	21.8%
CT 3405 BG 4	95.7%	35.3%
CT 3405 BG 3	84.8%	30.7%
CT 3405 BG 1	47.8%	26.6%
CT 3405 BG 2	96.3%	13%
CT 3404 BG 3	64.1%	29.2%
CT 3404 BG 2	83.4%	14%
CT 3404 BG 1	95.6%	55.6%
CT 3404 BG 1	90.6%	21.8%
CT 3405 BG 4	95.7%	35.3%
CT 3405 BG 3	84.8%	30.7%
CT 3405 BG 1	47.8%	26.6%
CT 3405 BG 2	96.3%	13%
CT 3404 BG 3	64.1%	29.2%
CT 3404 BG 2	83.4%	14%
CT 3403.02 BG 2	67.6%	43.1%
CT 3407 BG 1	71.2%	25.4%
CT 3407 BG 3	72.5%	36.4%
CT 3406 BG 5	86%	37%
CT 3406 BG 1	60.4%	17%
CT 3536 BG 3	99.3%	8.3%
CT 3501 BG 2	97.3%	4.1%
CT 3512 BG 2	93.4%	75.1%
CT 3512 BG 3	100%	9.8%
CT 3512 BG 1	94%	16.1%
CT 3905 BG 2	51%	24.9%
CT 3905 BG 3	63.8%	26%
CT 3905 BG 1	99.3%	33.6%
CT 3501 BG 1	77.2%	8.9%

Data Source: US Census Bureau American Community Survey 5 Year Estimates, 2016-2020 (B17021, B03002)

AC: Block Group  
COC: County

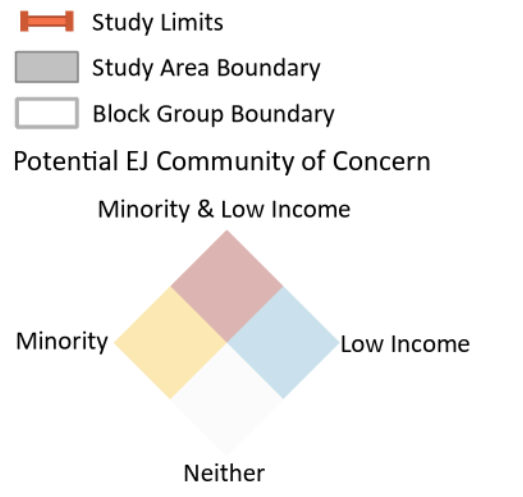






## Underserved Populations: Environmental Justice

Page 3 of 8  
1:24,000



Data Source: US Census Bureau American Community Survey 5 Year Estimates, 2016-2020 (B17021, B03002)

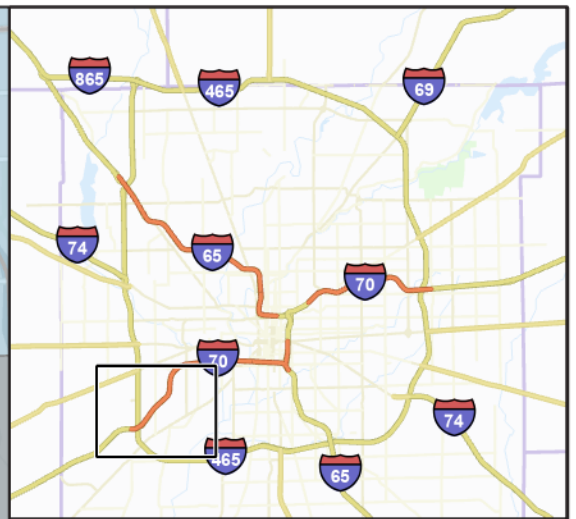
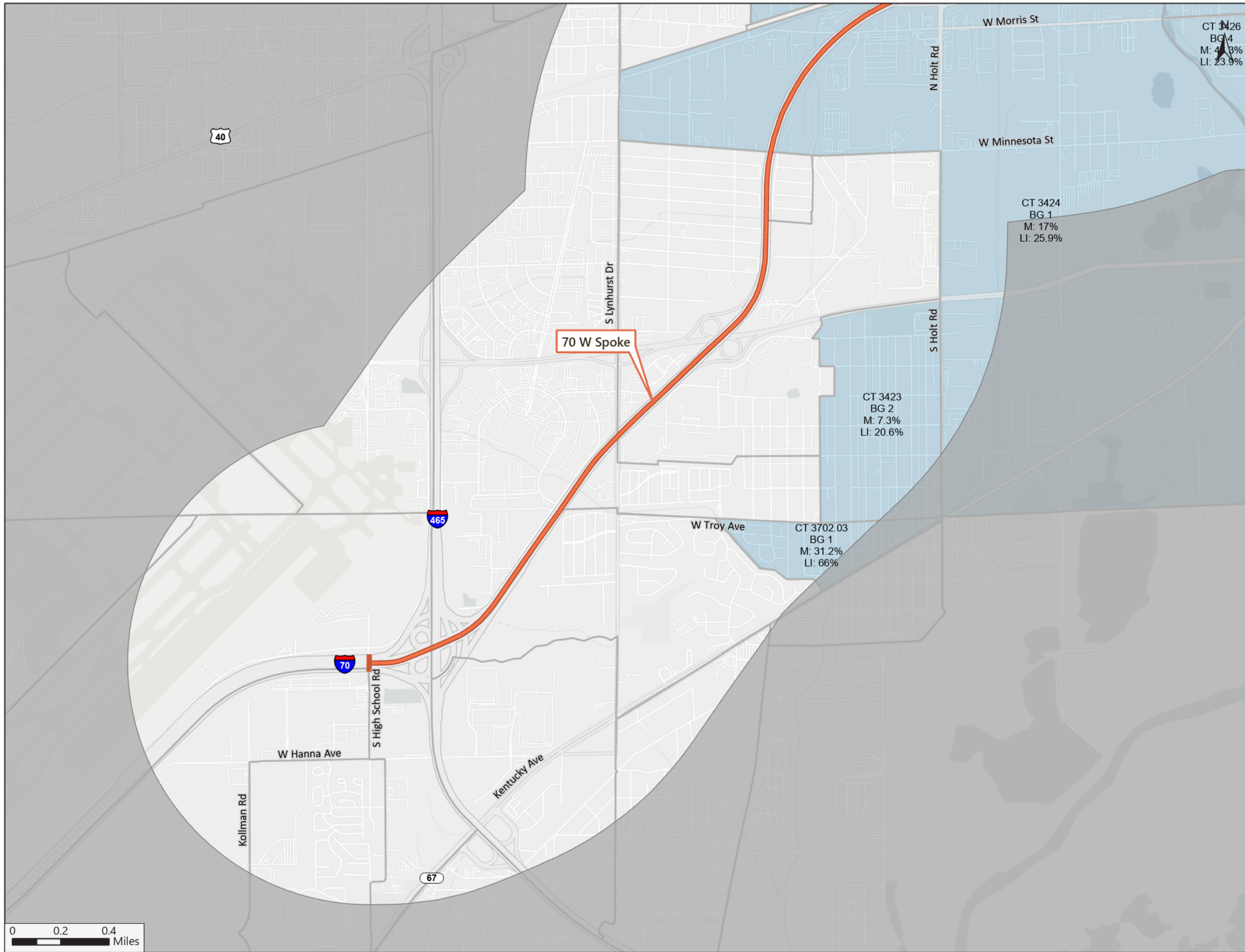
AC: Block Group  
COC: County












## Underserved Populations: Environmental Justice

Page 5 of 8

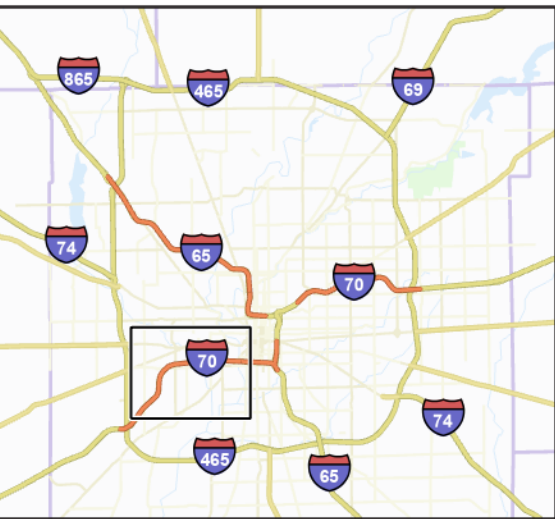
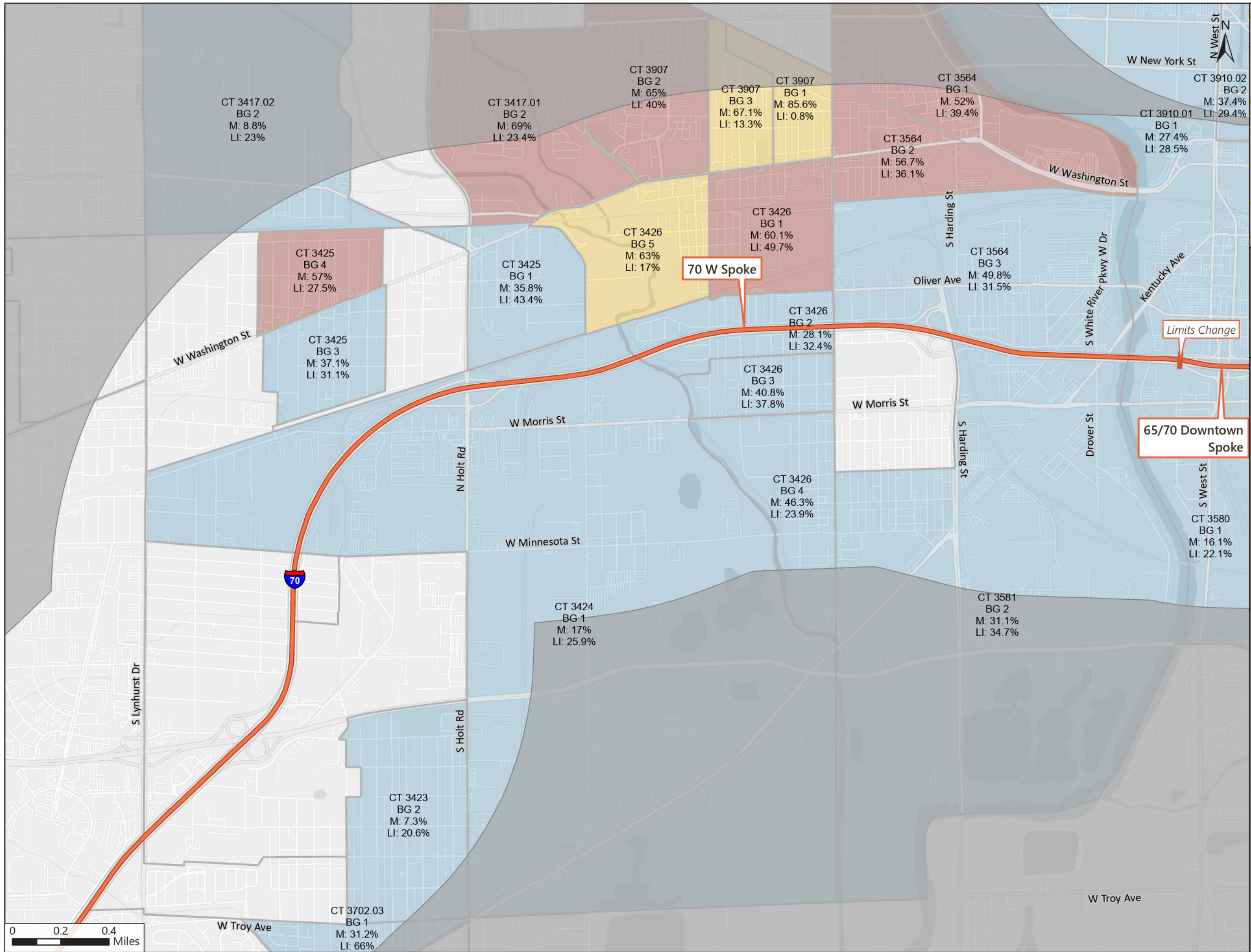
1:24,000



Data Source: US Census Bureau American Community Survey 5 Year Estimates, 2016-2020 (B17021, B03002)

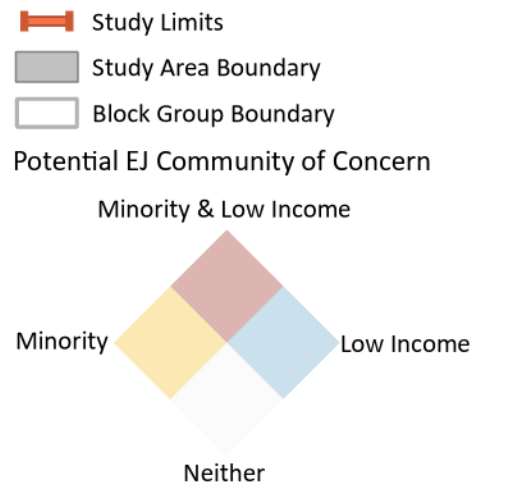
AC: Block Group  
COC: County





## Underserved Populations: Environmental Justice

Page 6 of 8  
1:24,000

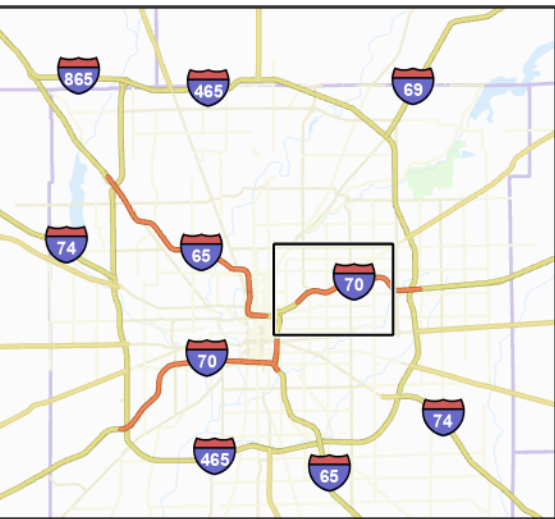
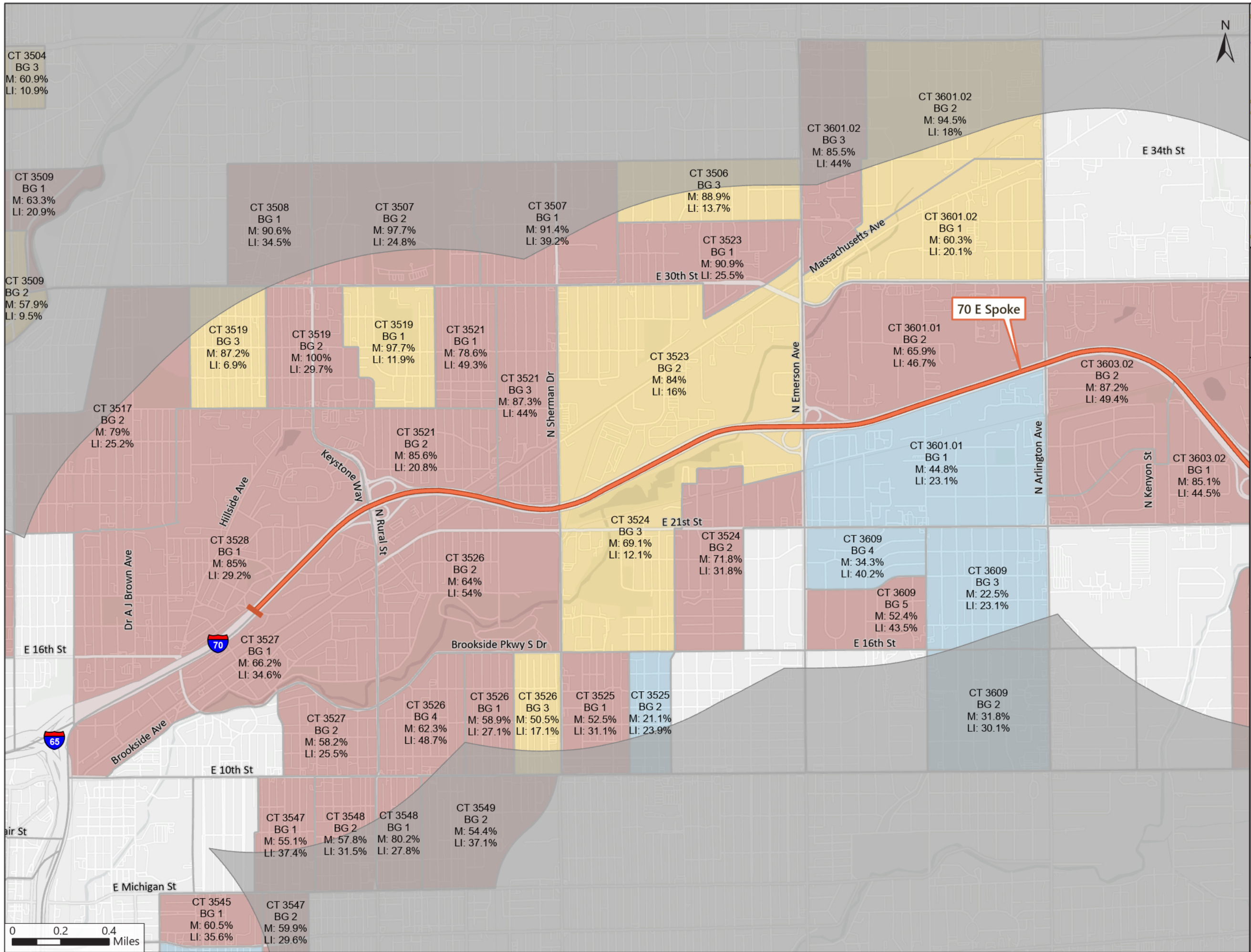


Data Source: US Census Bureau American Community Survey 5 Year Estimates, 2016-2020 (B17021, B03002)

AC: Block Group  
COC: County

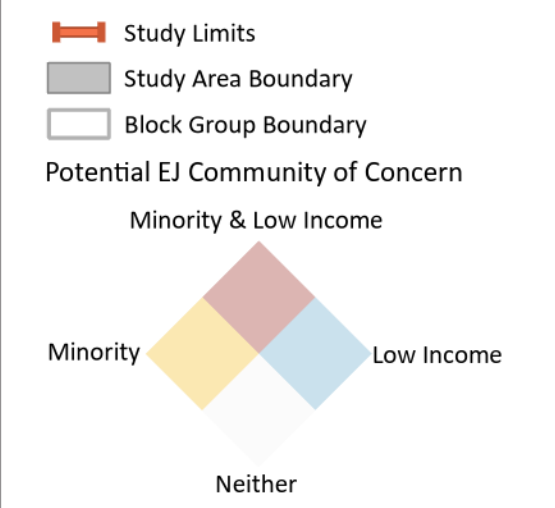






## Underserved Populations: Environmental Justice

Page 7 of 8  
1:24,000

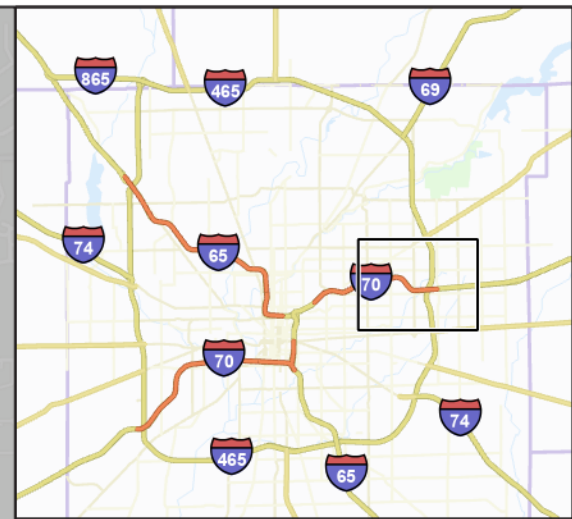
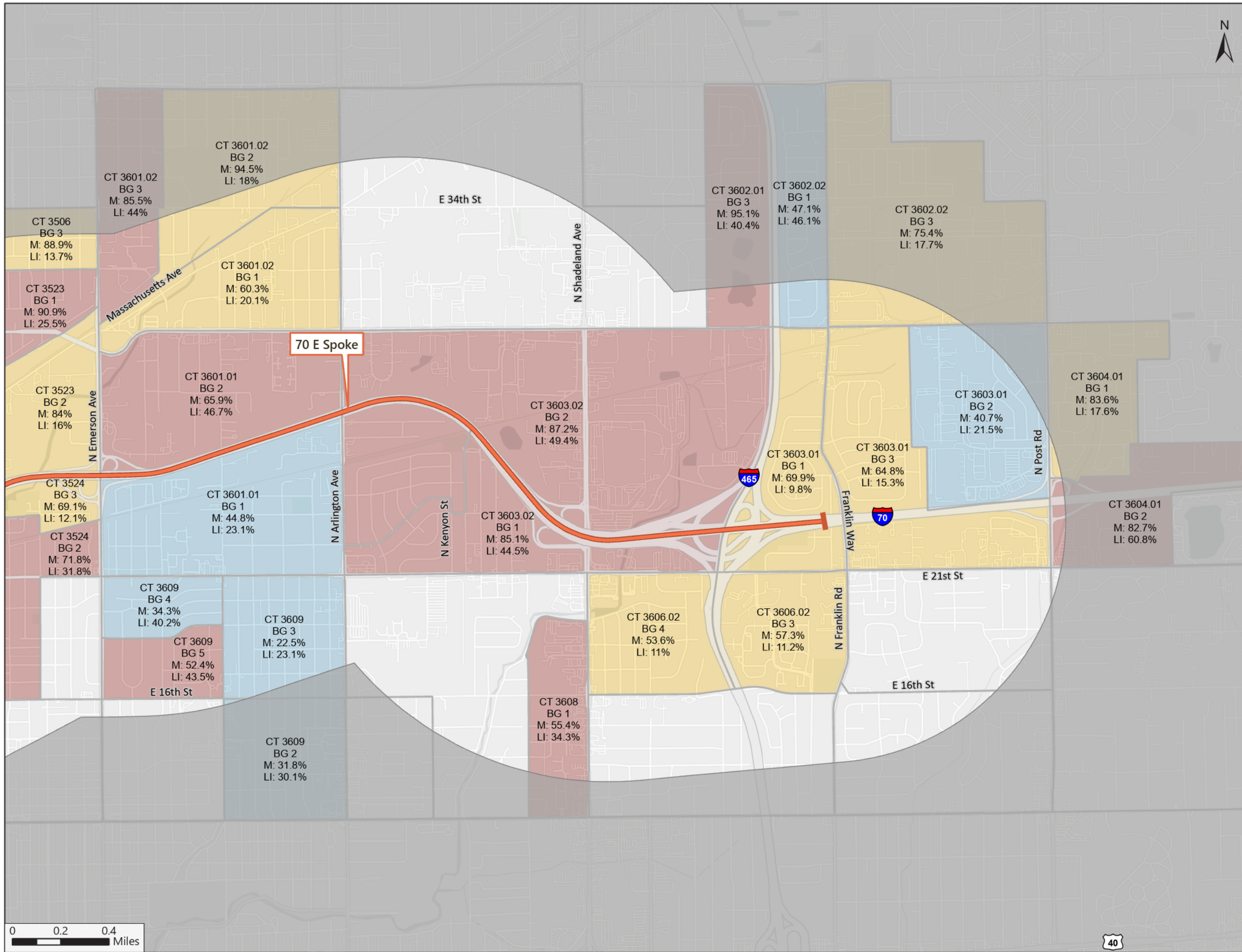


Data Source: US Census Bureau American Community Survey 5 Year Estimates, 2016-2020 (B17021, B03002)

AC: Block Group  
COC: County

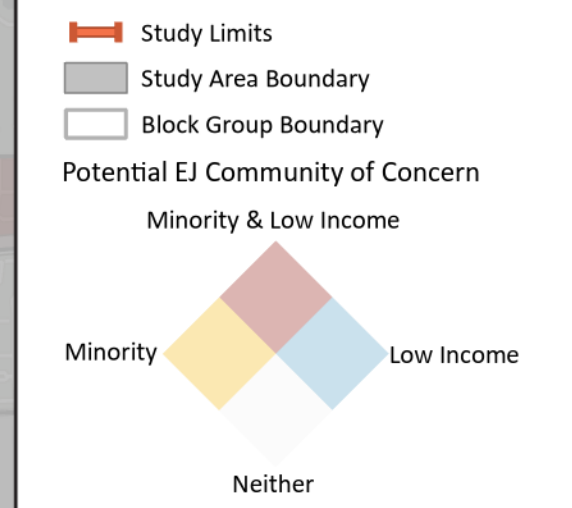







## Underserved Populations: Environmental Justice

Page 8 of 8  
1:24,000



Data Source: US Census Bureau American Community Survey 5 Year Estimates, 2016-2020 (B17021, B03002)

AC: Block Group  
 COC: County



**Community of Comparison: Marion County (Total Percentages - Minority: 45.73% | Low-Income: 16.42%)**

Affected Community (AC)	% Minority Population	% Low-Income Population	125% COC Minority	125% COC Low-Income	Minority EJ Population?	Low-Income EJ Population?
Block Group 4, Census Tract 3102.03, Marion County, Indiana	24.05	1.65	57.16	20.52	No	No
Block Group 2, Census Tract 3210.02, Marion County, Indiana	66.25	35.96	57.16	20.52	Yes	Yes
Block Group 3, Census Tract 3103.05, Marion County, Indiana	79.03	20.67	57.16	20.52	Yes	Yes
Block Group 1, Census Tract 3101.10, Marion County, Indiana	53.17	14.67	57.16	20.52	Yes	No
Block Group 1, Census Tract 3604.01, Marion County, Indiana	83.63	17.63	57.16	20.52	Yes	No
Block Group 1, Census Tract 3603.02, Marion County, Indiana	85.11	44.51	57.16	20.52	Yes	Yes
Block Group 2, Census Tract 3103.11, Marion County, Indiana	64.83	4.19	57.16	20.52	Yes	No
Block Group 2, Census Tract 3417.02, Marion County, Indiana	8.77	22.99	57.16	20.52	No	Yes
Block Group 4, Census Tract 3101.12, Marion County, Indiana	33.44	1.88	57.16	20.52	No	No
Block Group 3, Census Tract 3516, Marion County, Indiana	30.24	13.93	57.16	20.52	No	No
Block Group 5, Census Tract 3426, Marion County, Indiana	63.00	17.03	57.16	20.52	Yes	No
Block Group 4, Census Tract 3423, Marion County, Indiana	31.08	19.34	57.16	20.52	No	No
Block Group 1, Census Tract 3608, Marion County, Indiana	55.42	34.31	57.16	20.52	Yes	Yes
Block Group 1, Census Tract 3702.03, Marion County, Indiana	31.19	65.98	57.16	20.52	No	Yes
Block Group 1, Census Tract 3910.01, Marion County, Indiana	27.44	28.48	57.16	20.52	No	Yes
Block Group 2, Census Tract 3562, Marion County, Indiana	53.10	0.80	57.16	20.52	Yes	No
Block Group 1, Census Tract 3523, Marion County, Indiana	90.94	25.53	57.16	20.52	Yes	Yes
Block Group 2, Census Tract 3702.03, Marion County, Indiana	44.47	18.69	57.16	20.52	No	No
Block Group 2, Census Tract 3542.02, Marion County, Indiana	10.88	14.96	57.16	20.52	No	No
Block Group 2, Census Tract 3542.01, Marion County, Indiana	42.01	12.56	57.16	20.52	No	No
Block Group 2, Census Tract 3549, Marion County, Indiana	54.39	37.07	57.16	20.52	Yes	Yes
Block Group 1, Census Tract 3580, Marion County, Indiana	16.13	22.08	57.16	20.52	No	Yes
Block Group 1, Census Tract 3103.09, Marion County, Indiana	69.78	7.39	57.16	20.52	Yes	No
Block Group 1, Census Tract 3103.11, Marion County, Indiana	87.37	35.08	57.16	20.52	Yes	Yes
Block Group 2, Census Tract 3405, Marion County, Indiana	96.32	12.96	57.16	20.52	Yes	No
Block Group 2, Census Tract 3547, Marion County, Indiana	59.86	29.64	57.16	20.52	Yes	Yes
Block Group 2, Census Tract 3425, Marion County, Indiana	35.89	11.24	57.16	20.52	No	No
Block Group 3, Census Tract 3425, Marion County, Indiana	37.05	31.12	57.16	20.52	No	Yes
Block Group 4, Census Tract 3425, Marion County, Indiana	57.01	27.52	57.16	20.52	Yes	Yes
Block Group 1, Census Tract 3403.01, Marion County, Indiana	95.63	55.62	57.16	20.52	Yes	Yes
Block Group 4, Census Tract 3909, Marion County, Indiana	70.78	27.61	57.16	20.52	Yes	Yes
Block Group 2, Census Tract 3604.01, Marion County, Indiana	82.73	60.81	57.16	20.52	Yes	Yes
Block Group 1, Census Tract 3573, Marion County, Indiana	22.28	27.11	57.16	20.52	No	Yes
Block Group 2, Census Tract 3578, Marion County, Indiana	10.80	22.02	57.16	20.52	No	Yes
Block Group 2, Census Tract 3601.02, Marion County, Indiana	94.48	17.97	57.16	20.52	Yes	No
Block Group 2, Census Tract 3602.01, Marion County, Indiana	47.03	13.32	57.16	20.52	No	No
Block Group 1, Census Tract 3564, Marion County, Indiana	51.98	39.36	57.16	20.52	Yes	Yes
Block Group 1, Census Tract 3424, Marion County, Indiana	17.01	25.87	57.16	20.52	No	Yes
Block Group 1, Census Tract 3501, Marion County, Indiana	77.23	8.94	57.16	20.52	Yes	No
Block Group 1, Census Tract 3407, Marion County, Indiana	71.20	25.44	57.16	20.52	Yes	Yes
Block Group 5, Census Tract 3425, Marion County, Indiana	22.85	14.90	57.16	20.52	No	No
Block Group 1, Census Tract 3536, Marion County, Indiana	100.00	8.42	57.16	20.52	Yes	No
Block Group 2, Census Tract 3548, Marion County, Indiana	57.84	31.54	57.16	20.52	Yes	Yes
Block Group 2, Census Tract 3521, Marion County, Indiana	85.64	20.83	57.16	20.52	Yes	Yes
Block Group 2, Census Tract 3423, Marion County, Indiana	7.30	20.58	57.16	20.52	No	Yes
Block Group 3, Census Tract 3909, Marion County, Indiana	28.41	15.39	57.16	20.52	No	No
Block Group 1, Census Tract 3405, Marion County, Indiana	47.77	26.55	57.16	20.52	No	Yes
Block Group 4, Census Tract 3210.02, Marion County, Indiana	16.46	37.66	57.16	20.52	No	Yes
Block Group 1, Census Tract 3210.02, Marion County, Indiana	25.84	3.13	57.16	20.52	No	No
Block Group 3, Census Tract 3907, Marion County, Indiana	67.13	13.33	57.16	20.52	Yes	No
Block Group 1, Census Tract 3907, Marion County, Indiana	85.61	0.80	57.16	20.52	Yes	No
Block Group 2, Census Tract 3559, Marion County, Indiana	20.38	26.14	57.16	20.52	No	Yes

**Community of Comparison: Marion County (Total Percentages - Minority: 45.73% | Low-Income: 16.42%)**

Affected Community (AC)	% Minority Population	% Low-Income Population	125% COC Minority	125% COC Low-Income	Minority EJ Population?	Low-Income EJ Population?
Block Group 4, Census Tract 3103.12, Marion County, Indiana	85.85	43.12	57.16	20.52	Yes	Yes
Block Group 1, Census Tract 3602.02, Marion County, Indiana	47.10	46.13	57.16	20.52	No	Yes
Block Group 3, Census Tract 3423, Marion County, Indiana	9.91	5.99	57.16	20.52	No	No
Block Group 3, Census Tract 3559, Marion County, Indiana	6.66	7.68	57.16	20.52	No	No
Block Group 1, Census Tract 3101.13, Marion County, Indiana	30.48	18.98	57.16	20.52	No	No
Block Group 2, Census Tract 3512, Marion County, Indiana	93.40	75.10	57.16	20.52	Yes	Yes
Block Group 3, Census Tract 3503, Marion County, Indiana	56.06	36.18	57.16	20.52	Yes	Yes
Block Group 3, Census Tract 3608, Marion County, Indiana	34.25	9.73	57.16	20.52	No	No
Block Group 4, Census Tract 3542.02, Marion County, Indiana	52.90	9.74	57.16	20.52	Yes	No
Block Group 2, Census Tract 3403.01, Marion County, Indiana	65.72	28.96	57.16	20.52	Yes	Yes
Block Group 3, Census Tract 3569, Marion County, Indiana	47.34	20.15	57.16	20.52	No	No
Block Group 1, Census Tract 3103.10, Marion County, Indiana	72.17	11.90	57.16	20.52	Yes	No
Block Group 1, Census Tract 3510, Marion County, Indiana	83.94	56.16	57.16	20.52	Yes	Yes
Block Group 2, Census Tract 3524, Marion County, Indiana	71.79	31.84	57.16	20.52	Yes	Yes
Block Group 2, Census Tract 3103.12, Marion County, Indiana	87.95	19.88	57.16	20.52	Yes	No
Block Group 4, Census Tract 3606.02, Marion County, Indiana	53.62	11.00	57.16	20.52	Yes	No
Block Group 3, Census Tract 3601.02, Marion County, Indiana	85.52	43.99	57.16	20.52	Yes	Yes
Block Group 3, Census Tract 3103.12, Marion County, Indiana	79.47	2.48	57.16	20.52	Yes	No
Block Group 2, Census Tract 3908.02, Marion County, Indiana	34.68	14.34	57.16	20.52	No	No
Block Group 2, Census Tract 3535, Marion County, Indiana	56.20	36.94	57.16	20.52	Yes	Yes
Block Group 2, Census Tract 3569, Marion County, Indiana	11.01	29.89	57.16	20.52	No	Yes
Block Group 1, Census Tract 3570, Marion County, Indiana	16.18	25.92	57.16	20.52	No	Yes
Block Group 3, Census Tract 3103.09, Marion County, Indiana	94.99	19.23	57.16	20.52	Yes	No
Block Group 1, Census Tract 3508, Marion County, Indiana	90.63	34.48	57.16	20.52	Yes	Yes
Block Group 1, Census Tract 3425, Marion County, Indiana	35.79	43.38	57.16	20.52	No	Yes
Block Group 1, Census Tract 3517, Marion County, Indiana	40.20	4.96	57.16	20.52	No	No
Block Group 1, Census Tract 3519, Marion County, Indiana	97.70	11.87	57.16	20.52	Yes	No
Block Group 2, Census Tract 3519, Marion County, Indiana	100.00	29.65	57.16	20.52	Yes	Yes
Block Group 3, Census Tract 3519, Marion County, Indiana	87.24	6.90	57.16	20.52	Yes	No
Block Group 1, Census Tract 3521, Marion County, Indiana	78.57	49.27	57.16	20.52	Yes	Yes
Block Group 3, Census Tract 3527, Marion County, Indiana	46.54	4.52	57.16	20.52	No	No
Block Group 4, Census Tract 3609, Marion County, Indiana	34.26	40.21	57.16	20.52	No	Yes
Block Group 5, Census Tract 3609, Marion County, Indiana	52.44	43.52	57.16	20.52	Yes	Yes
Block Group 1, Census Tract 3609, Marion County, Indiana	14.82	7.07	57.16	20.52	No	No
Block Group 1, Census Tract 3557, Marion County, Indiana	30.28	36.65	57.16	20.52	No	Yes
Block Group 2, Census Tract 3557, Marion County, Indiana	14.79	41.57	57.16	20.52	No	Yes
Block Group 3, Census Tract 3557, Marion County, Indiana	20.88	18.61	57.16	20.52	No	No
Block Group 2, Census Tract 3417.01, Marion County, Indiana	69.01	23.37	57.16	20.52	Yes	Yes
Block Group 4, Census Tract 3211, Marion County, Indiana	53.32	24.84	57.16	20.52	Yes	Yes
Block Group 2, Census Tract 3564, Marion County, Indiana	56.74	36.15	57.16	20.52	Yes	Yes
Block Group 3, Census Tract 3506, Marion County, Indiana	88.90	13.66	57.16	20.52	Yes	No
Block Group 2, Census Tract 3509, Marion County, Indiana	57.86	9.48	57.16	20.52	Yes	No
Block Group 1, Census Tract 3542.01, Marion County, Indiana	23.29	39.00	57.16	20.52	No	Yes
Block Group 1, Census Tract 3417.02, Marion County, Indiana	39.33	2.44	57.16	20.52	No	No
Block Group 2, Census Tract 3404, Marion County, Indiana	83.42	14.01	57.16	20.52	Yes	No
Block Group 4, Census Tract 3405, Marion County, Indiana	95.68	35.30	57.16	20.52	Yes	Yes
Block Group 3, Census Tract 3603.01, Marion County, Indiana	64.80	15.26	57.16	20.52	Yes	No
Block Group 2, Census Tract 3603.01, Marion County, Indiana	40.66	21.51	57.16	20.52	No	Yes
Block Group 3, Census Tract 3422, Marion County, Indiana	43.18	6.33	57.16	20.52	No	No
Block Group 3, Census Tract 3545, Marion County, Indiana	18.52	27.41	57.16	20.52	No	Yes
Block Group 5, Census Tract 3103.05, Marion County, Indiana	83.52	7.40	57.16	20.52	Yes	No
Block Group 1, Census Tract 3515, Marion County, Indiana	38.46	29.25	57.16	20.52	No	Yes



**Community of Comparison: Marion County (Total Percentages - Minority: 45.73% | Low-Income: 16.42%)**

Affected Community (AC)	% Minority Population	% Low-Income Population	125% COC Minority	125% COC Low-Income	Minority EJ Population?	Low-Income EJ Population?
Block Group 2, Census Tract 3702.01, Marion County, Indiana	15.47	14.23	57.16	20.52	No	No
Block Group 2, Census Tract 3101.10, Marion County, Indiana	53.47	10.27	57.16	20.52	Yes	No
Block Group 1, Census Tract 3507, Marion County, Indiana	91.44	39.18	57.16	20.52	Yes	Yes
Block Group 2, Census Tract 3507, Marion County, Indiana	97.65	24.79	57.16	20.52	Yes	Yes
Block Group 1, Census Tract 3509, Marion County, Indiana	63.33	20.90	57.16	20.52	Yes	Yes
Block Group 2, Census Tract 3606.02, Marion County, Indiana	37.80	11.74	57.16	20.52	No	No
Block Group 2, Census Tract 3609, Marion County, Indiana	31.84	30.09	57.16	20.52	No	Yes
Block Group 1, Census Tract 3559, Marion County, Indiana	24.87	9.22	57.16	20.52	No	No
Block Group 1, Census Tract 3908.02, Marion County, Indiana	0.00	0.00	57.16	20.52	No	No
Block Group 1, Census Tract 3702.01, Marion County, Indiana	14.26	16.67	57.16	20.52	No	No
Block Group 1, Census Tract 3572, Marion County, Indiana	51.80	21.88	57.16	20.52	Yes	Yes
Block Group 2, Census Tract 3572, Marion County, Indiana	5.06	29.40	57.16	20.52	No	Yes
Block Group 4, Census Tract 3572, Marion County, Indiana	44.21	22.10	57.16	20.52	No	Yes
Block Group 1, Census Tract 3423, Marion County, Indiana	44.10	15.33	57.16	20.52	No	No
Block Group 2, Census Tract 3527, Marion County, Indiana	58.25	25.46	57.16	20.52	Yes	Yes
Block Group 1, Census Tract 3544, Marion County, Indiana	24.34	10.46	57.16	20.52	No	No
Block Group 1, Census Tract 3528, Marion County, Indiana	84.98	29.17	57.16	20.52	Yes	Yes
Block Group 3, Census Tract 3579, Marion County, Indiana	50.00	11.17	57.16	20.52	Yes	No
Block Group 4, Census Tract 3570, Marion County, Indiana	11.26	34.16	57.16	20.52	No	Yes
Block Group 1, Census Tract 3571, Marion County, Indiana	20.10	9.64	57.16	20.52	No	No
Block Group 2, Census Tract 3571, Marion County, Indiana	18.13	14.82	57.16	20.52	No	No
Block Group 2, Census Tract 3908.01, Marion County, Indiana	0.00	0.00	57.16	20.52	No	No
Block Group 4, Census Tract 3103.05, Marion County, Indiana	100.00	5.95	57.16	20.52	Yes	No
Block Group 1, Census Tract 3910.02, Marion County, Indiana	16.98	13.59	57.16	20.52	No	No
Block Group 3, Census Tract 3542.02, Marion County, Indiana	34.65	4.65	57.16	20.52	No	No
Block Group 1, Census Tract 3103.05, Marion County, Indiana	85.76	15.66	57.16	20.52	Yes	No
Block Group 3, Census Tract 3542.01, Marion County, Indiana	23.98	6.36	57.16	20.52	No	No
Block Group 3, Census Tract 3426, Marion County, Indiana	40.75	37.77	57.16	20.52	No	Yes
Block Group 4, Census Tract 3426, Marion County, Indiana	46.29	23.89	57.16	20.52	No	Yes
Block Group 2, Census Tract 3426, Marion County, Indiana	28.07	32.44	57.16	20.52	No	Yes
Block Group 2, Census Tract 3570, Marion County, Indiana	0.00	14.76	57.16	20.52	No	No
Block Group 2, Census Tract 3503, Marion County, Indiana	91.11	42.72	57.16	20.52	Yes	Yes
Block Group 1, Census Tract 3905, Marion County, Indiana	99.30	33.59	57.16	20.52	Yes	Yes
Block Group 3, Census Tract 3521, Marion County, Indiana	87.33	44.05	57.16	20.52	Yes	Yes
Block Group 1, Census Tract 3603.01, Marion County, Indiana	69.95	9.84	57.16	20.52	Yes	No
Block Group 3, Census Tract 3571, Marion County, Indiana	37.79	29.20	57.16	20.52	No	Yes
Block Group 3, Census Tract 3504, Marion County, Indiana	60.88	10.94	57.16	20.52	Yes	No
Block Group 2, Census Tract 3525, Marion County, Indiana	21.08	23.92	57.16	20.52	No	Yes
Block Group 2, Census Tract 3603.02, Marion County, Indiana	87.25	49.40	57.16	20.52	Yes	Yes
Block Group 1, Census Tract 3426, Marion County, Indiana	60.08	49.74	57.16	20.52	Yes	Yes
Block Group 1, Census Tract 3545, Marion County, Indiana	60.53	35.60	57.16	20.52	Yes	Yes
Block Group 1, Census Tract 3605.02, Marion County, Indiana	28.96	11.16	57.16	20.52	No	No
Block Group 1, Census Tract 3548, Marion County, Indiana	80.18	27.80	57.16	20.52	Yes	Yes
Block Group 3, Census Tract 3702.01, Marion County, Indiana	15.23	2.39	57.16	20.52	No	No
Block Group 1, Census Tract 3542.02, Marion County, Indiana	28.60	15.48	57.16	20.52	No	No
Block Group 1, Census Tract 3404, Marion County, Indiana	90.58	21.79	57.16	20.52	Yes	Yes
Block Group 1, Census Tract 3562, Marion County, Indiana	37.54	9.14	57.16	20.52	No	No
Block Group 2, Census Tract 3606.01, Marion County, Indiana	16.64	7.25	57.16	20.52	No	No
Block Group 1, Census Tract 3606.01, Marion County, Indiana	22.28	9.59	57.16	20.52	No	No
Block Group 1, Census Tract 3526, Marion County, Indiana	58.89	27.09	57.16	20.52	Yes	Yes
Block Group 3, Census Tract 3526, Marion County, Indiana	50.50	17.07	57.16	20.52	Yes	No
Block Group 4, Census Tract 3526, Marion County, Indiana	62.29	48.66	57.16	20.52	Yes	Yes

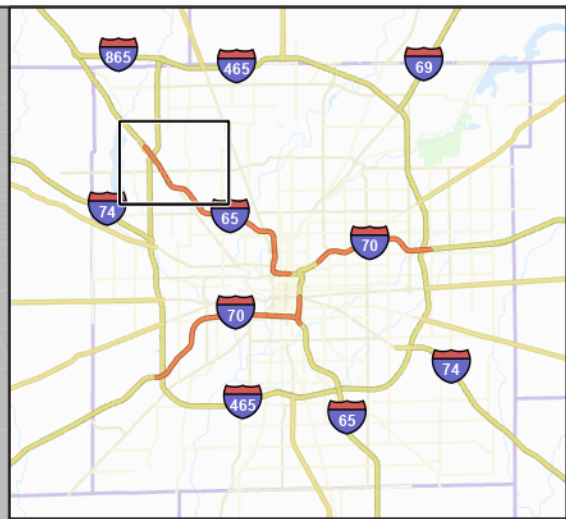
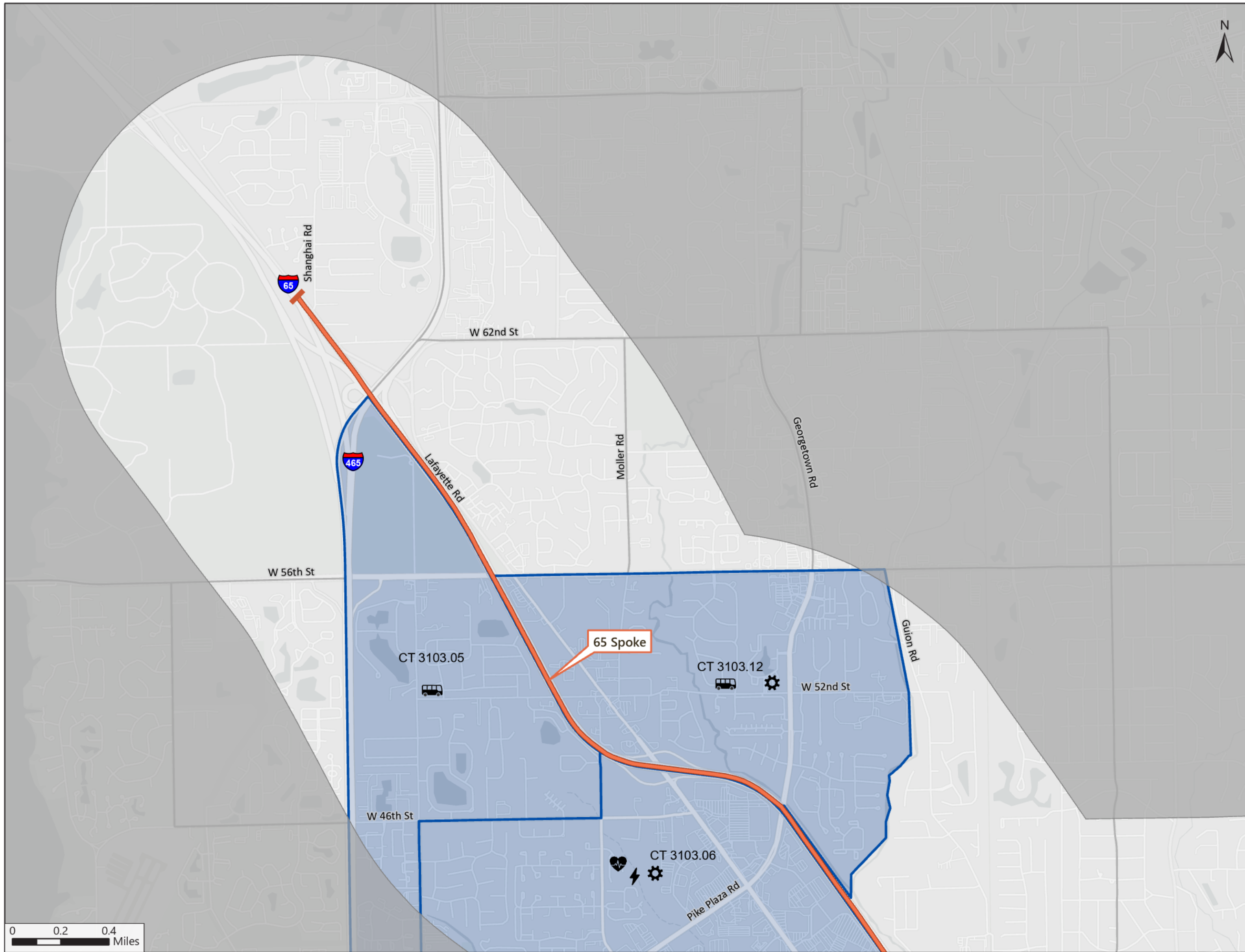
**Community of Comparison: Marion County (Total Percentages - Minority: 45.73% | Low-Income: 16.42%)**

Affected Community (AC)	% Minority Population	% Low-Income Population	125% COC Minority	125% COC Low-Income	Minority EJ Population?	Low-Income EJ Population?
Block Group 2, Census Tract 3910.02, Marion County, Indiana	37.45	29.39	57.16	20.52	No	Yes
Block Group 1, Census Tract 3503, Marion County, Indiana	81.01	36.93	57.16	20.52	Yes	Yes
Block Group 2, Census Tract 3581, Marion County, Indiana	31.08	34.68	57.16	20.52	No	Yes
Block Group 1, Census Tract 3422, Marion County, Indiana	3.32	13.88	57.16	20.52	No	No
Block Group 2, Census Tract 3523, Marion County, Indiana	84.00	16.00	57.16	20.52	Yes	No
Block Group 2, Census Tract 3526, Marion County, Indiana	64.04	54.00	57.16	20.52	Yes	Yes
Block Group 5, Census Tract 3406, Marion County, Indiana	85.98	36.96	57.16	20.52	Yes	Yes
Block Group 2, Census Tract 3905, Marion County, Indiana	51.01	24.94	57.16	20.52	Yes	Yes
Block Group 2, Census Tract 3907, Marion County, Indiana	64.98	39.98	57.16	20.52	Yes	Yes
Block Group 1, Census Tract 3909, Marion County, Indiana	37.37	6.70	57.16	20.52	No	No
Block Group 1, Census Tract 3569, Marion County, Indiana	12.30	32.57	57.16	20.52	No	Yes
Block Group 3, Census Tract 3510, Marion County, Indiana	50.00	29.79	57.16	20.52	Yes	Yes
Block Group 2, Census Tract 3608, Marion County, Indiana	29.62	7.67	57.16	20.52	No	No
Block Group 3, Census Tract 3609, Marion County, Indiana	22.52	23.12	57.16	20.52	No	Yes
Block Group 4, Census Tract 3908.02, Marion County, Indiana	34.88	4.22	57.16	20.52	No	No
Block Group 2, Census Tract 3702.04, Marion County, Indiana	4.21	8.97	57.16	20.52	No	No
Block Group 3, Census Tract 3606.02, Marion County, Indiana	57.30	11.21	57.16	20.52	Yes	No
Block Group 2, Census Tract 3103.09, Marion County, Indiana	80.95	4.50	57.16	20.52	Yes	No
Block Group 2, Census Tract 3533, Marion County, Indiana	20.31	21.44	57.16	20.52	No	Yes
Block Group 2, Census Tract 3510, Marion County, Indiana	72.55	27.90	57.16	20.52	Yes	Yes
Block Group 1, Census Tract 3527, Marion County, Indiana	66.20	34.55	57.16	20.52	Yes	Yes
Block Group 2, Census Tract 3103.06, Marion County, Indiana	72.09	39.30	57.16	20.52	Yes	Yes
Block Group 2, Census Tract 3545, Marion County, Indiana	18.32	9.53	57.16	20.52	No	No
Block Group 3, Census Tract 3564, Marion County, Indiana	49.82	31.53	57.16	20.52	No	Yes
Block Group 2, Census Tract 3515, Marion County, Indiana	77.38	16.56	57.16	20.52	Yes	No
Block Group 3, Census Tract 3515, Marion County, Indiana	72.43	18.92	57.16	20.52	Yes	No
Block Group 1, Census Tract 3516, Marion County, Indiana	7.59	2.39	57.16	20.52	No	No
Block Group 2, Census Tract 3516, Marion County, Indiana	69.54	22.81	57.16	20.52	Yes	Yes
Block Group 3, Census Tract 3101.12, Marion County, Indiana	48.68	2.81	57.16	20.52	No	No
Block Group 2, Census Tract 3403.02, Marion County, Indiana	67.64	43.10	57.16	20.52	Yes	Yes
Block Group 2, Census Tract 3103.10, Marion County, Indiana	73.91	1.75	57.16	20.52	Yes	No
Block Group 3, Census Tract 3404, Marion County, Indiana	64.05	29.19	57.16	20.52	Yes	Yes
Block Group 1, Census Tract 3103.12, Marion County, Indiana	90.30	20.21	57.16	20.52	Yes	No
Block Group 3, Census Tract 3103.11, Marion County, Indiana	78.51	2.50	57.16	20.52	Yes	No
Block Group 3, Census Tract 3405, Marion County, Indiana	84.81	30.73	57.16	20.52	Yes	Yes
Block Group 2, Census Tract 3909, Marion County, Indiana	19.86	5.19	57.16	20.52	No	No
Block Group 3, Census Tract 3533, Marion County, Indiana	20.71	5.61	57.16	20.52	No	No
Block Group 1, Census Tract 3533, Marion County, Indiana	43.25	20.55	57.16	20.52	No	Yes
Block Group 2, Census Tract 3103.05, Marion County, Indiana	85.85	5.44	57.16	20.52	Yes	No
Block Group 1, Census Tract 3103.06, Marion County, Indiana	86.50	7.16	57.16	20.52	Yes	No
Block Group 3, Census Tract 3103.06, Marion County, Indiana	94.84	30.30	57.16	20.52	Yes	Yes
Block Group 2, Census Tract 3103.08, Marion County, Indiana	89.50	9.75	57.16	20.52	Yes	No
Block Group 3, Census Tract 3512, Marion County, Indiana	100.00	9.77	57.16	20.52	Yes	No
Block Group 3, Census Tract 3524, Marion County, Indiana	69.13	12.13	57.16	20.52	Yes	No
Block Group 3, Census Tract 3525, Marion County, Indiana	8.77	19.58	57.16	20.52	No	No
Block Group 1, Census Tract 3525, Marion County, Indiana	52.49	31.14	57.16	20.52	Yes	Yes
Block Group 1, Census Tract 3406, Marion County, Indiana	60.37	16.98	57.16	20.52	Yes	No
Block Group 2, Census Tract 3536, Marion County, Indiana	63.26	34.24	57.16	20.52	Yes	Yes
Block Group 1, Census Tract 3535, Marion County, Indiana	43.07	44.80	57.16	20.52	No	Yes
Block Group 3, Census Tract 3536, Marion County, Indiana	99.34	8.26	57.16	20.52	Yes	No
Block Group 5, Census Tract 3908.02, Marion County, Indiana	0.00	0.00	57.16	20.52	No	No
Block Group 1, Census Tract 3578, Marion County, Indiana	12.09	16.57	57.16	20.52	No	No

**Community of Comparison: Marion County (Total Percentages - Minority: 45.73% | Low-Income: 16.42%)**

Affected Community (AC)	% Minority Population	% Low-Income Population	125% COC Minority	125% COC Low-Income	Minority EJ Population?	Low-Income EJ Population?
Block Group 1, Census Tract 3579, Marion County, Indiana	14.37	2.09	57.16	20.52	No	No
Block Group 4, Census Tract 3579, Marion County, Indiana	18.06	23.75	57.16	20.52	No	Yes
Block Group 3, Census Tract 3905, Marion County, Indiana	63.76	25.97	57.16	20.52	Yes	Yes
Block Group 2, Census Tract 3220, Marion County, Indiana	86.53	11.67	57.16	20.52	Yes	No
Block Group 3, Census Tract 3220, Marion County, Indiana	72.48	38.65	57.16	20.52	Yes	Yes
Block Group 3, Census Tract 3407, Marion County, Indiana	72.46	36.43	57.16	20.52	Yes	Yes
Block Group 2, Census Tract 3517, Marion County, Indiana	78.99	25.16	57.16	20.52	Yes	Yes
Block Group 1, Census Tract 3576.01, Marion County, Indiana	42.41	42.90	57.16	20.52	No	Yes
Block Group 1, Census Tract 3908.01, Marion County, Indiana	0.00	0.00	57.16	20.52	No	No
Block Group 2, Census Tract 3544, Marion County, Indiana	16.06	15.28	57.16	20.52	No	No
Block Group 2, Census Tract 3102.03, Marion County, Indiana	74.65	1.25	57.16	20.52	Yes	No
Block Group 1, Census Tract 3601.01, Marion County, Indiana	44.77	23.08	57.16	20.52	No	Yes
Block Group 2, Census Tract 3601.01, Marion County, Indiana	65.88	46.74	57.16	20.52	Yes	Yes
Block Group 1, Census Tract 3601.02, Marion County, Indiana	60.30	20.10	57.16	20.52	Yes	No
Block Group 3, Census Tract 3602.01, Marion County, Indiana	95.11	40.43	57.16	20.52	Yes	Yes
Block Group 1, Census Tract 3581, Marion County, Indiana	32.77	17.16	57.16	20.52	No	No
Block Group 3, Census Tract 3517, Marion County, Indiana	28.88	13.37	57.16	20.52	No	No
Block Group 1, Census Tract 3547, Marion County, Indiana	55.12	37.38	57.16	20.52	Yes	Yes
Block Group 3, Census Tract 3211, Marion County, Indiana	14.45	12.61	57.16	20.52	No	No
Block Group 2, Census Tract 3501, Marion County, Indiana	97.34	4.06	57.16	20.52	Yes	No
Block Group 3, Census Tract 3602.02, Marion County, Indiana	75.42	17.68	57.16	20.52	Yes	No
Block Group 1, Census Tract 3512, Marion County, Indiana	93.97	16.14	57.16	20.52	Yes	No
Block Group 3, Census Tract 3570, Marion County, Indiana	19.43	26.93	57.16	20.52	No	Yes
Block Group 3, Census Tract 3572, Marion County, Indiana	26.63	19.72	57.16	20.52	No	No
Block Group 1, Census Tract 3524, Marion County, Indiana	33.56	5.42	57.16	20.52	No	No






**Disadvantaged Communities: CEJST**  
Page 1 of 8  
1:24,000

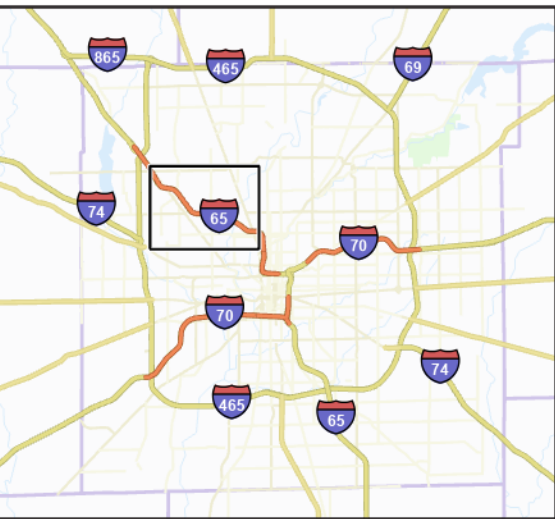
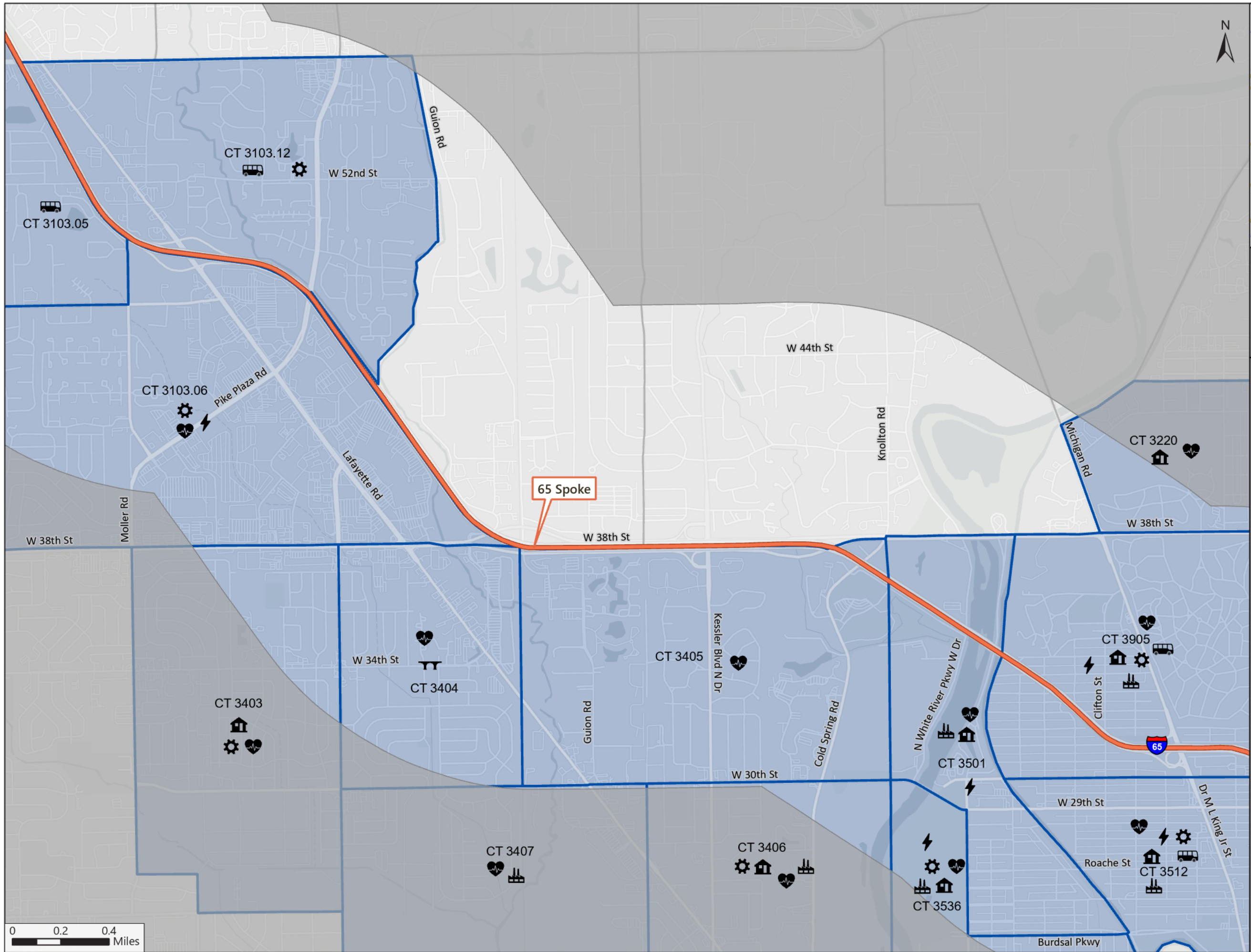
- Study Limits
  - Study Area Boundary
  - Justice 40 Census Tract: Identified as Disadvantaged
- Justice40 Disadvantaged Categories
- Health Burdens
  - Reduction and Remediation of Legacy Pollution
  - Affordable and Sustainable Housing
  - Clean Transit
  - Clean Energy and Energy Efficiency
  - Climate Change
  - Training and Workforce Development
  - Critical Clean Water and Waste Infrastructure

Data Source: CEQ CEJST, US Census Bureau American Community Survey 5 Year Estimates, 2015 - 2019 Census Tracts, HNTB Community Intelligence Toolkit



HNTB Community Intelligence Toolkit, CEQ CEJST, State of Indiana, INDOT, Esri, NASA, NGA, USGS, City of Indianapolis Marion Co, HERE, Garmin, SafeGraph, GeoTechnologies, Inc, METI/NASA, EPA, NPS, US Census Bureau, USDA, FAO, © OpenStreetMap, Microsoft





**Disadvantaged Communities:**  
**CEJST**  
 Page 2 of 8

1:24,000

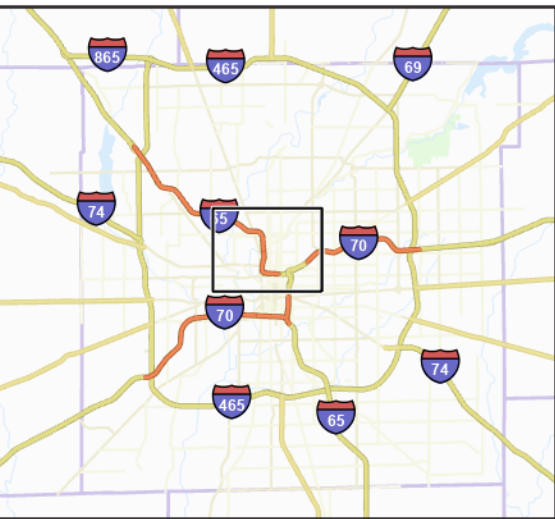
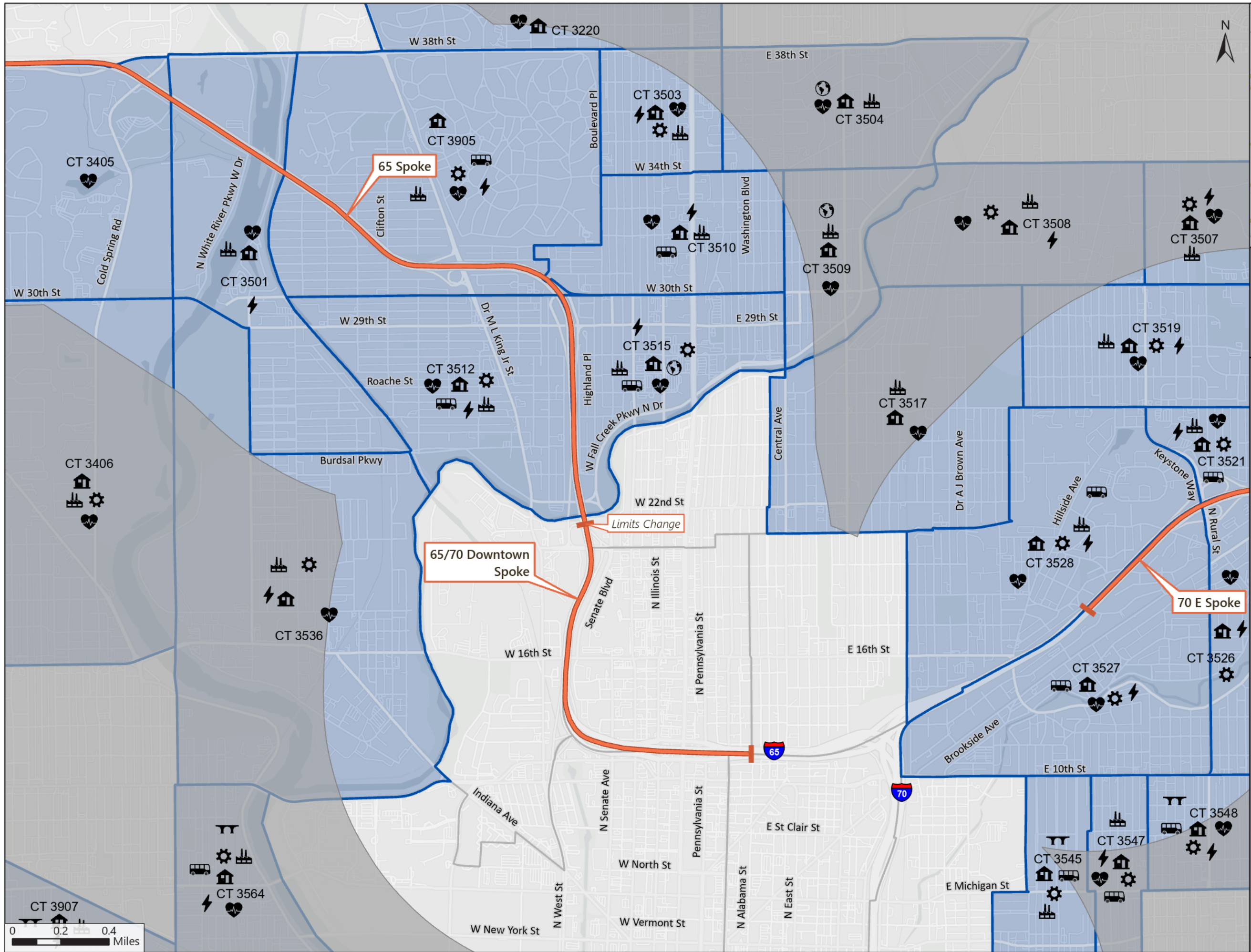
- Study Limits
  - Study Area Boundary
  - Justice 40 Census Tract: Identified as Disadvantaged
- Justice40 Disadvantaged Categories
- Health Burdens
  - Reduction and Remediation of Legacy Pollution
  - Affordable and Sustainable Housing
  - Clean Transit
  - Clean Energy and Energy Efficiency
  - Climate Change
  - Training and Workforce Development
  - Critical Clean Water and Waste Infrastructure

Data Source: CEQ CEJST, US Census Bureau American Community Survey 5 Year Estimates, 2015 - 2019 Census Tracts, HNTB Community Intelligence Toolkit



HNTB Community Intelligence Toolkit, CEQ CEJST, State of Indiana, INDOT, Esri, NASA, NGA, USGS, City of Indianapolis Marion Co, HERE, Garmin, SafeGraph, GeoTechnologies, Inc, METI/NASA, EPA, NPS, US Census Bureau, USDA, FAO, © OpenStreetMap, Microsoft






**Disadvantaged Communities: CEJST**  
Page 3 of 8

1:24,000

- Study Limits
  - Study Area Boundary
  - Justice 40 Census Tract: Identified as Disadvantaged
- Justice40 Disadvantaged Categories
- Health Burdens
  - Reduction and Remediation of Legacy Pollution
  - Affordable and Sustainable Housing
  - Clean Transit
  - Clean Energy and Energy Efficiency
  - Climate Change
  - Training and Workforce Development
  - Critical Clean Water and Waste Infrastructure

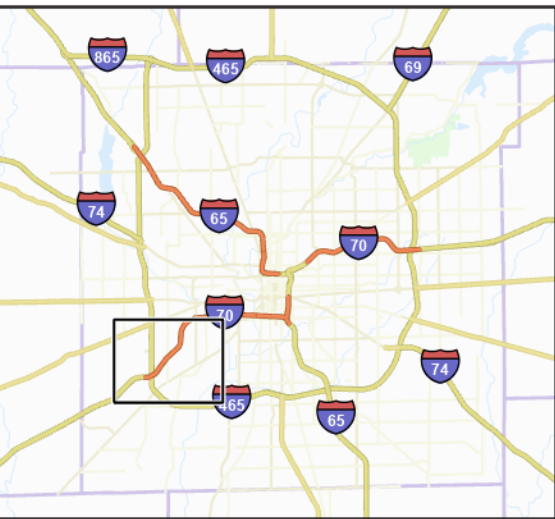
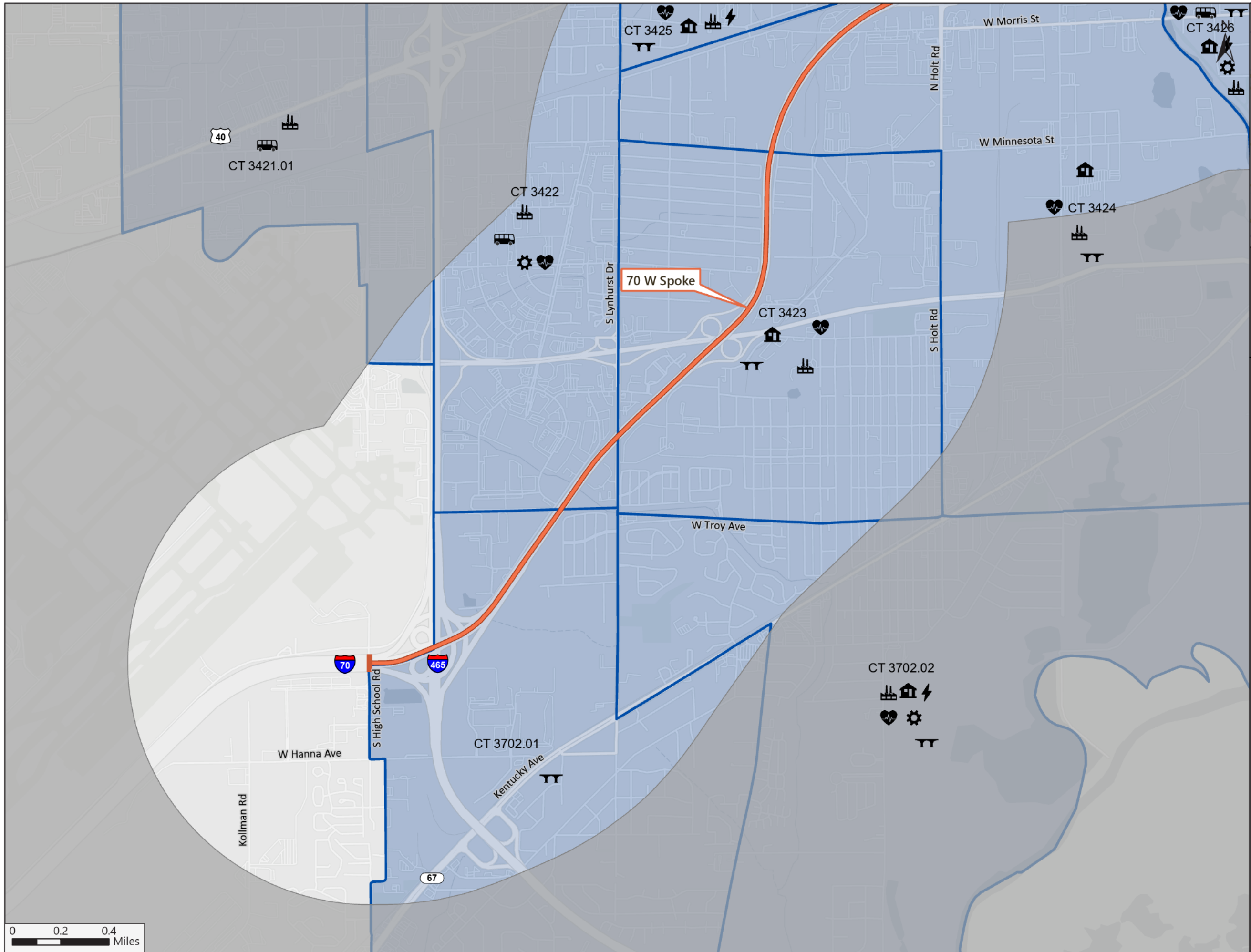
Data Source: CEQ CEJST, US Census Bureau American Community Survey 5 Year Estimates, 2015 - 2019 Census Tracts, HNTB Community Intelligence Toolkit










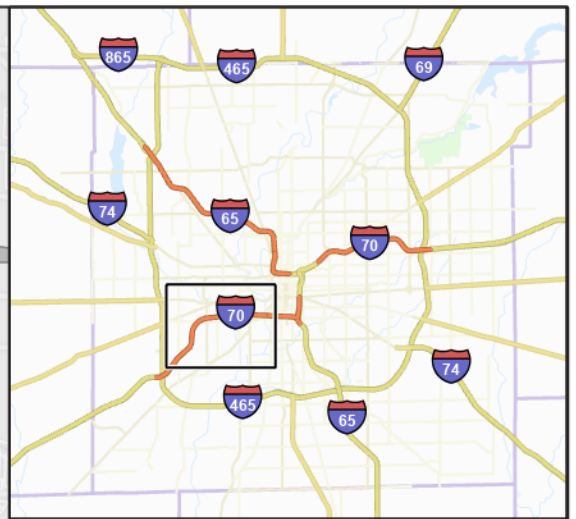
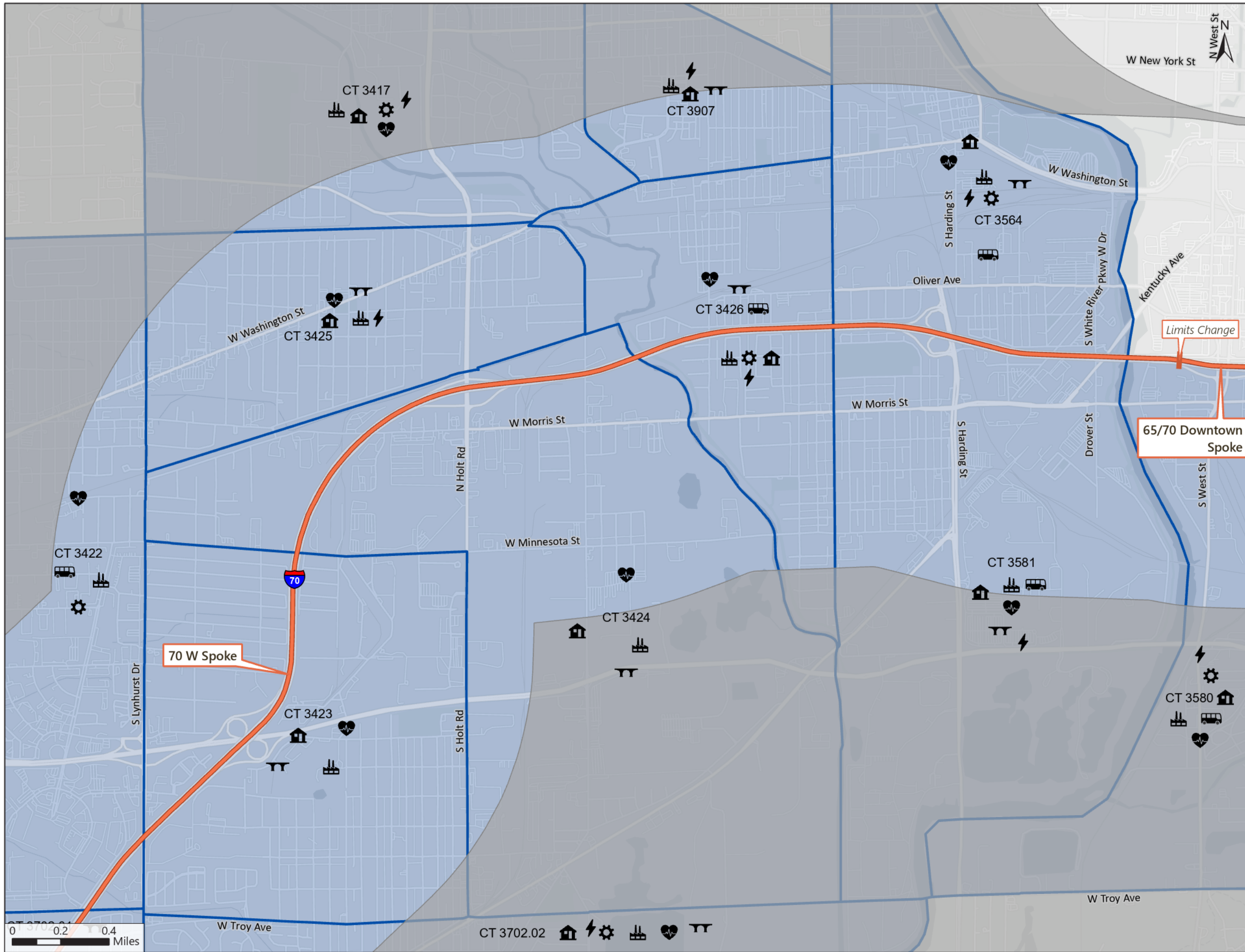


**Disadvantaged Communities: CEJST**  
 Page 5 of 8  
 1:24,000

- Study Limits
  - Study Area Boundary
  - Justice 40 Census Tract: Identified as Disadvantaged
- Justice40 Disadvantaged Categories**
- Health Burdens
  - Reduction and Remediation of Legacy Pollution
  - Affordable and Sustainable Housing
  - Clean Transit
  - Clean Energy and Energy Efficiency
  - Climate Change
  - Training and Workforce Development
  - Critical Clean Water and Waste Infrastructure

*Data Source: CEQ CEJST, US Census Bureau American Community Survey 5 Year Estimates, 2015 - 2019 Census Tracts, HNTB Community Intelligence Toolkit*






**Disadvantaged Communities: CEJST**  
Page 6 of 8

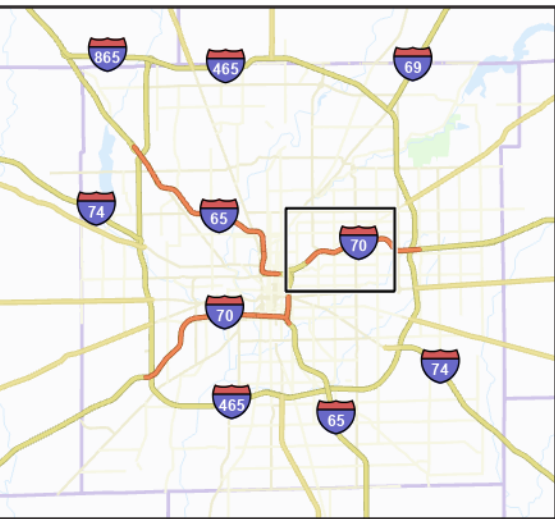
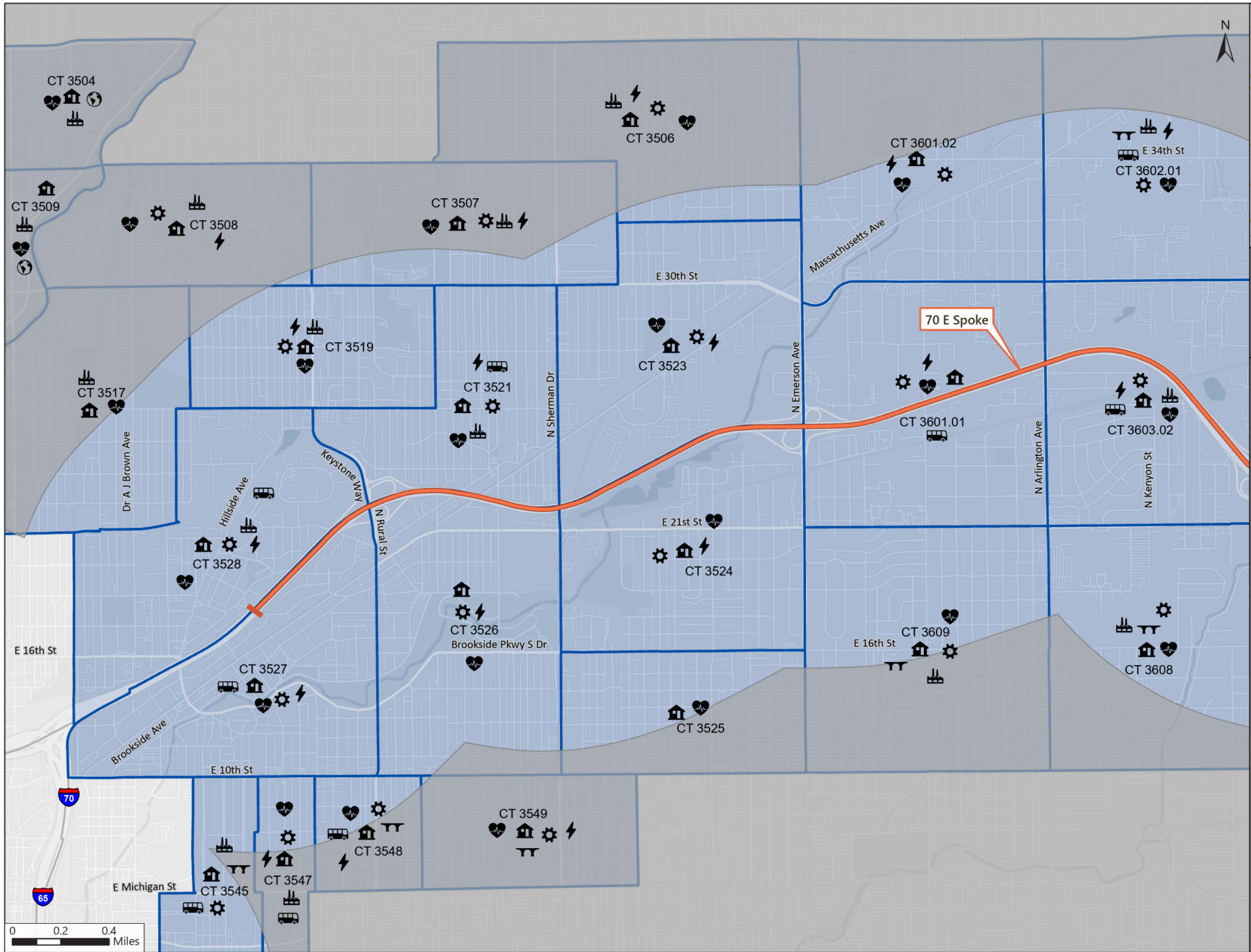
1:24,000

- Study Limits
  - Study Area Boundary
  - Justice 40 Census Tract: Identified as Disadvantaged
- Justice40 Disadvantaged Categories
- Health Burdens
  - Reduction and Remediation of Legacy Pollution
  - Affordable and Sustainable Housing
  - Clean Transit
  - Clean Energy and Energy Efficiency
  - Climate Change
  - Training and Workforce Development
  - Critical Clean Water and Waste Infrastructure

Data Source: CEQ CEJST, US Census Bureau American Community Survey 5 Year Estimates, 2015 - 2019 Census Tracts, HNTB Community Intelligence Toolkit








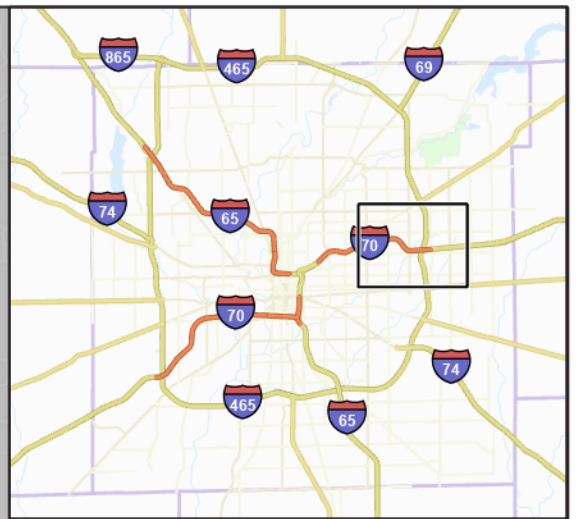
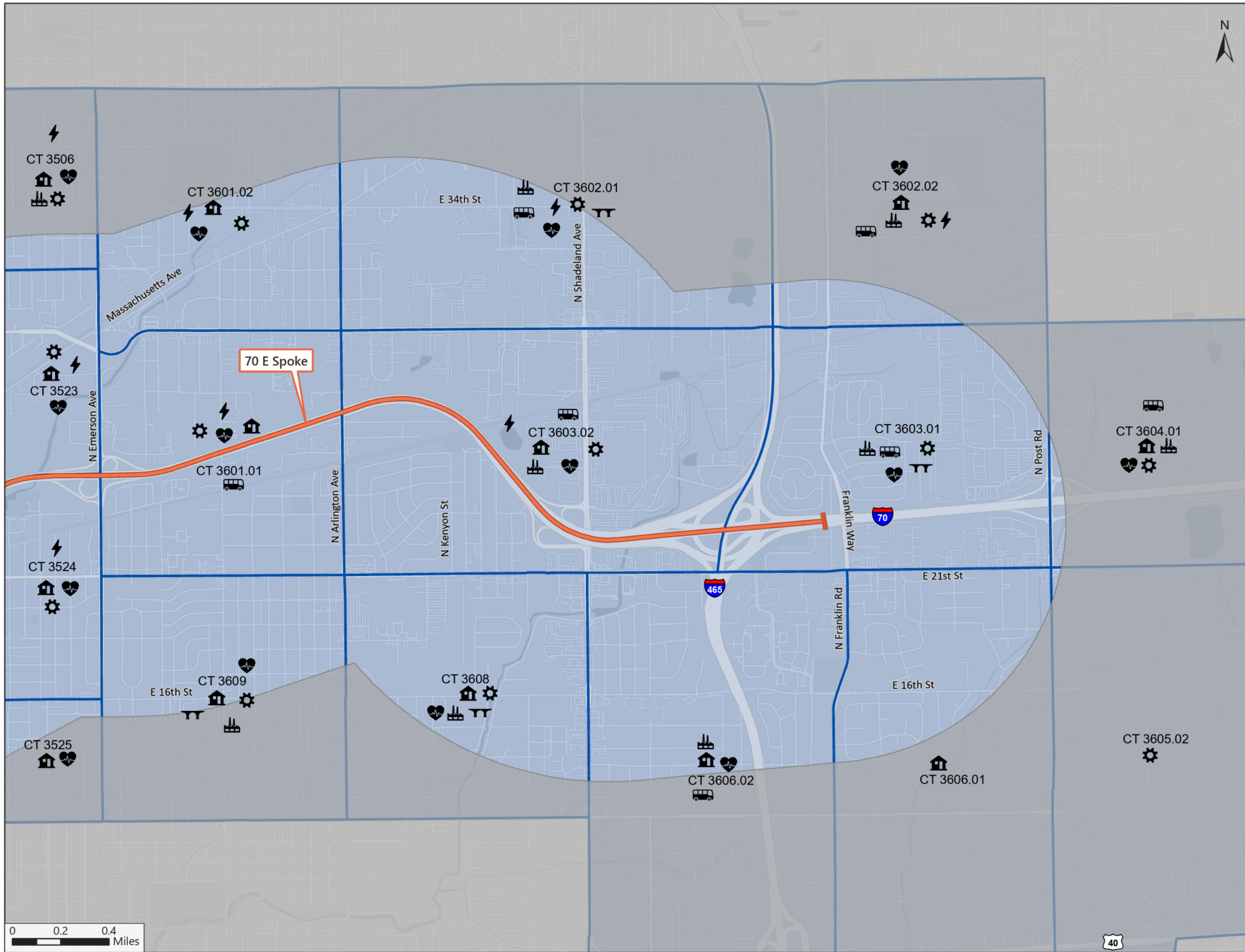
**Disadvantaged Communities: CEJST**  
Page 7 of 8

1:24,000

- Study Limits
  - Study Area Boundary
  - Justice 40 Census Tract: Identified as Disadvantaged
- Justice40 Disadvantaged Categories
- Health Burdens
  - Reduction and Remediation of Legacy Pollution
  - Affordable and Sustainable Housing
  - Clean Transit
  - Clean Energy and Energy Efficiency
  - Climate Change
  - Training and Workforce Development
  - Critical Clean Water and Waste Infrastructure

Data Source: CEQ CEJST, US Census Bureau American Community Survey 5 Year Estimates, 2015 - 2019 Census Tracts, HNTB Community Intelligence Toolkit






**Disadvantaged Communities: CEJST**  
Page 8 of 8

1:24,000

- Study Limits
  - Study Area Boundary
  - Justice 40 Census Tract: Identified as Disadvantaged
- Justice40 Disadvantaged Categories
- Health Burdens
  - Reduction and Remediation of Legacy Pollution
  - Affordable and Sustainable Housing
  - Clean Transit
  - Clean Energy and Energy Efficiency
  - Climate Change
  - Training and Workforce Development
  - Critical Clean Water and Waste Infrastructure

Data Source: CEQ CEJST, US Census Bureau American Community Survey 5 Year Estimates, 2015 - 2019 Census Tracts, HNTB Community Intelligence Toolkit

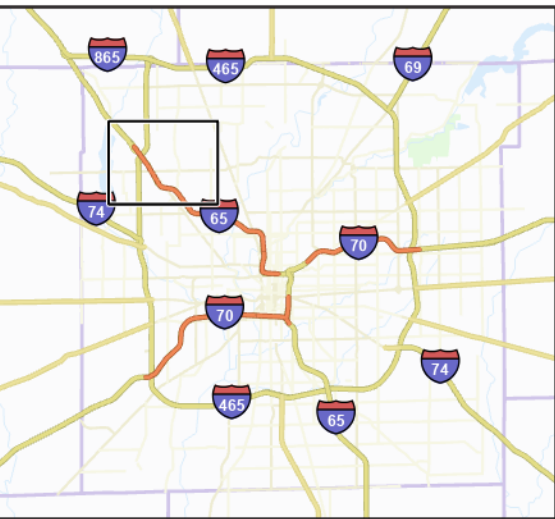
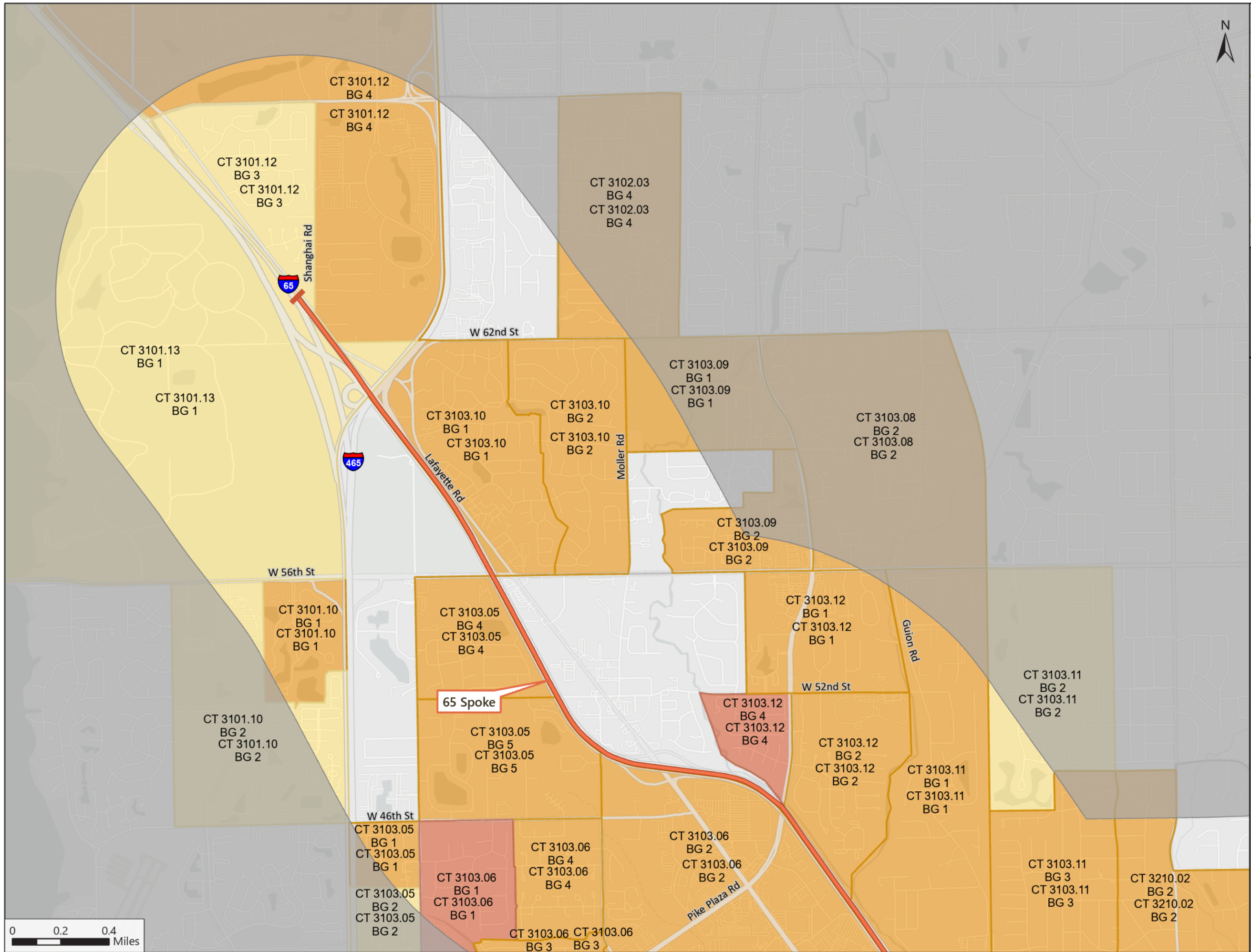




Affected Community (AC)	Justice40: Critical Clean Water and Waste Infrastructure Disadvantaged	Justice40: Training and Workforce Development Disadvantaged	Justice40: Climate Change Disadvantaged	Justice40: Clean Energy and Energy Efficiency Disadvantaged	Justice40: Clean Transit Disadvantaged	Justice40: Affordable and Sustainable Housing Disadvantaged	Justice40: Reduction and Remediation of Legacy Pollution Disadvantaged	Justice40: Health Burdens Disadvantaged	Justice40: Identified as disadvantaged	Justice40: Percent of the Census tract that is within Tribal areas
3403	No	Yes	No	No	No	Yes	No	Yes	Yes	No
3404	Yes	No	No	No	No	No	No	Yes	Yes	No
3406	No	Yes	No	No	No	Yes	Yes	Yes	Yes	No
3564	Yes	Yes	No	Yes	Yes	Yes	Yes	Yes	Yes	No
3569	No	Yes	No	Yes	Yes	Yes	Yes	No	Yes	No
3571	Yes	No	No	No	Yes	Yes	Yes	No	Yes	No
3572	Yes	Yes	No	Yes	No	Yes	Yes	Yes	Yes	No
3573	No	Yes	No	Yes	Yes	Yes	Yes	Yes	Yes	No
3576	No	Yes	No	Yes	Yes	Yes	Yes	Yes	Yes	No
3536	No	Yes	No	Yes	No	Yes	Yes	Yes	Yes	No
3907	Yes	No	No	Yes	No	Yes	Yes	No	Yes	No
3905	No	Yes	No	Yes	Yes	Yes	Yes	Yes	Yes	No
3407	No	No	No	No	No	No	Yes	Yes	Yes	No
3579	No	No	No	No	Yes	Yes	Yes	No	Yes	No
3580	No	Yes	No	Yes	Yes	Yes	Yes	Yes	Yes	No
3601.01	No	Yes	No	Yes	Yes	Yes	No	Yes	Yes	No
3601.02	No	Yes	No	Yes	No	Yes	No	Yes	Yes	No
3602.01	Yes	Yes	No	Yes	Yes	No	Yes	Yes	Yes	No
3603.01	Yes	Yes	No	No	Yes	No	Yes	Yes	Yes	No
3603.02	No	Yes	No	Yes	Yes	Yes	Yes	Yes	Yes	No
3604.01	No	Yes	No	No	Yes	Yes	Yes	Yes	Yes	No
3605.02	No	Yes	No	No	No	No	No	No	Yes	No
3606.01	No	No	No	No	No	Yes	No	No	Yes	No
3606.02	No	No	No	No	Yes	Yes	Yes	Yes	Yes	No
3417	No	Yes	No	Yes	No	Yes	Yes	Yes	Yes	No
3609	Yes	Yes	No	No	No	Yes	Yes	Yes	Yes	No
3102.03	No	No	No	No	No	No	No	No	No	No
3559	No	No	No	No	Yes	Yes	Yes	Yes	Yes	No
3423	Yes	No	No	No	No	Yes	Yes	Yes	Yes	No
3424	Yes	No	No	No	No	Yes	Yes	Yes	Yes	No
3425	Yes	No	No	Yes	No	Yes	Yes	Yes	Yes	No
3426	Yes	Yes	No	Yes	Yes	Yes	Yes	Yes	Yes	No
3501	No	No	No	Yes	No	Yes	Yes	Yes	Yes	No
3503	No	Yes	No	Yes	No	Yes	Yes	Yes	Yes	No
3504	No	No	Yes	No	No	Yes	Yes	Yes	Yes	No
3702.01	Yes	No	No	No	No	No	No	No	Yes	No
3702.02	Yes	Yes	No	Yes	No	Yes	Yes	Yes	Yes	No
3506	No	Yes	No	Yes	No	Yes	Yes	Yes	Yes	No
3521	No	Yes	No	Yes	Yes	Yes	Yes	Yes	Yes	No
3524	No	Yes	No	Yes	No	Yes	No	Yes	Yes	No
3526	No	Yes	No	Yes	No	Yes	No	Yes	Yes	No
3527	No	Yes	No	Yes	Yes	Yes	No	Yes	Yes	No
3507	No	Yes	No	Yes	No	Yes	Yes	Yes	Yes	No
3103.05	No	No	No	No	Yes	No	No	No	Yes	No
3422	No	Yes	No	No	Yes	No	Yes	Yes	Yes	No
3602.02	No	Yes	No	Yes	Yes	Yes	Yes	Yes	Yes	No
3545	Yes	Yes	No	No	Yes	Yes	Yes	No	Yes	No
3508	No	Yes	No	Yes	No	Yes	Yes	Yes	Yes	No
3519	No	Yes	No	Yes	No	Yes	Yes	Yes	Yes	No
3608	Yes	Yes	No	No	No	Yes	Yes	Yes	Yes	No
3548	Yes	Yes	No	Yes	Yes	Yes	No	Yes	Yes	No
3549	Yes	Yes	No	Yes	No	Yes	No	Yes	Yes	No
3557	Yes	Yes	No	Yes	Yes	Yes	Yes	Yes	Yes	No
3570	Yes	Yes	No	Yes	Yes	Yes	Yes	Yes	Yes	No
3528	No	Yes	No	Yes	Yes	Yes	Yes	Yes	Yes	No
3533	No	No	No	No	No	No	No	No	No	No
3535	No	No	No	No	No	No	No	No	No	No
3909	No	No	No	No	No	No	No	No	No	No
3908	No	No	No	No	No	No	No	No	No	No
3910	No	No	No	No	No	No	No	No	No	No
3578	Yes	No	No	No	Yes	Yes	Yes	Yes	Yes	No
3581	Yes	No	No	Yes	Yes	Yes	Yes	Yes	Yes	No
3421.01	No	No	No	No	Yes	No	Yes	No	Yes	No
3103.12	No	Yes	No	No	Yes	No	No	No	Yes	No
3103.09	No	No	No	No	No	No	No	No	No	No
3101.10	No	No	No	No	No	No	No	No	No	No
3103.10	No	No	No	No	No	No	No	No	No	No
3562	No	No	No	No	No	No	No	No	No	No
3510	No	No	No	Yes	Yes	Yes	Yes	Yes	Yes	No
3512	No	Yes	No	Yes	Yes	Yes	Yes	Yes	Yes	No
3515	No	Yes	Yes	Yes	Yes	Yes	Yes	Yes	Yes	No
3516	No	No	No	No	No	No	No	No	No	No
3517	No	No	No	No	No	Yes	Yes	Yes	Yes	No
3523	No	Yes	No	Yes	No	Yes	No	Yes	Yes	No



Affected Community (AC)	Justice40: Critical Clean Water and Waste Infrastructure Disadvantaged	Justice40: Training and Workforce Development Disadvantaged	Justice40: Climate Change Disadvantaged	Justice40: Clean Energy and Energy Efficiency Disadvantaged	Justice40: Clean Transit Disadvantaged	Justice40: Affordable and Sustainable Housing Disadvantaged	Justice40: Reduction and Remediation of Legacy Pollution Disadvantaged	Justice40: Health Burdens Disadvantaged	Justice40: Identified as disadvantaged	Justice40: Percent of the Census tract that is within Tribal areas
3525	No	No	No	No	No	Yes	No	Yes	Yes	No
3220	No	No	No	No	No	Yes	No	Yes	Yes	No
3103.11	No	No	No	No	No	No	No	No	No	No
3405	No	No	No	No	No	No	No	Yes	Yes	No
3547	No	Yes	No	Yes	Yes	Yes	Yes	Yes	Yes	No
3101.03	No	No	No	No	No	No	No	No	No	No
3509	No	No	Yes	No	No	Yes	Yes	Yes	Yes	No
3210.02	No	No	No	No	No	No	No	No	No	No
3103.06	No	Yes	No	Yes	No	No	No	Yes	Yes	No
3103.08	No	No	No	No	No	No	No	No	No	No
3211	No	No	No	No	No	No	No	No	No	No
3542	No	No	No	No	No	No	No	No	No	No
3544	No	No	No	No	No	No	No	No	No	No



## Underserved Populations: Limited English Population

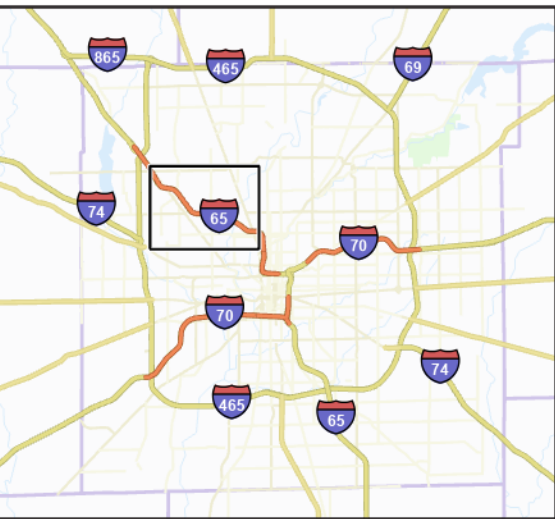
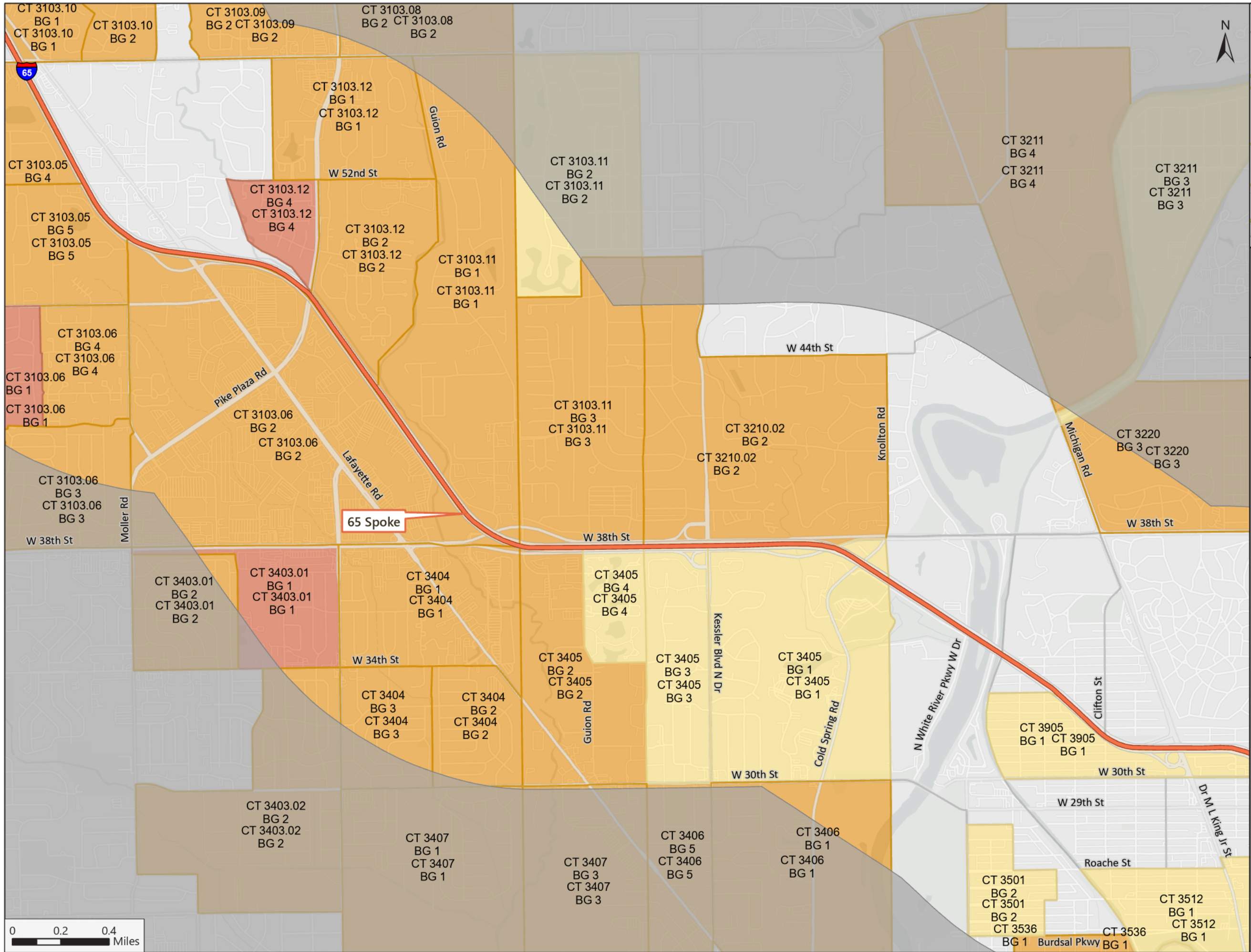
Page 1 of 8  
1:24,000

- Study Limits
- Study Area Boundary
- Limited English Proficiency Population
  - > 25 and < 60 %
  - > 5 - 25 %
  - > 0 - 5 %
  - 0 %

Data Source: US Census Bureau  
American Community Survey 5 Year  
Estimates, 2016-2020 Block Groups  
(B16004)







## Underserved Populations: Limited English Population

Page 2 of 8  
1:24,000

- Study Limits
- Study Area Boundary
- Limited English Proficiency Population
  - > 25 and < 60 %
  - > 5 - 25 %
  - > 0 - 5 %
  - 0 %

Data Source: US Census Bureau  
American Community Survey 5 Year  
Estimates, 2016-2020 Block Groups  
(B16004)

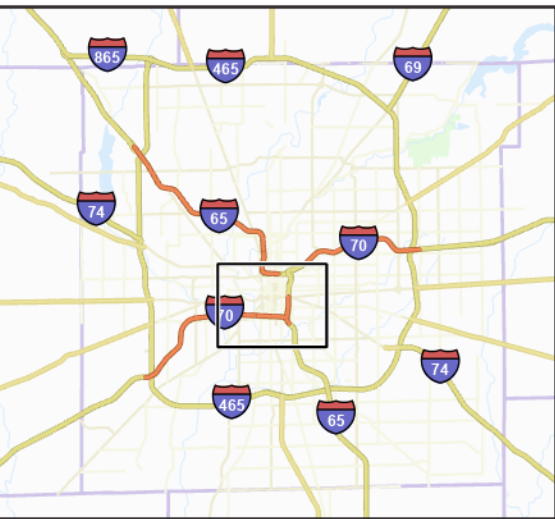
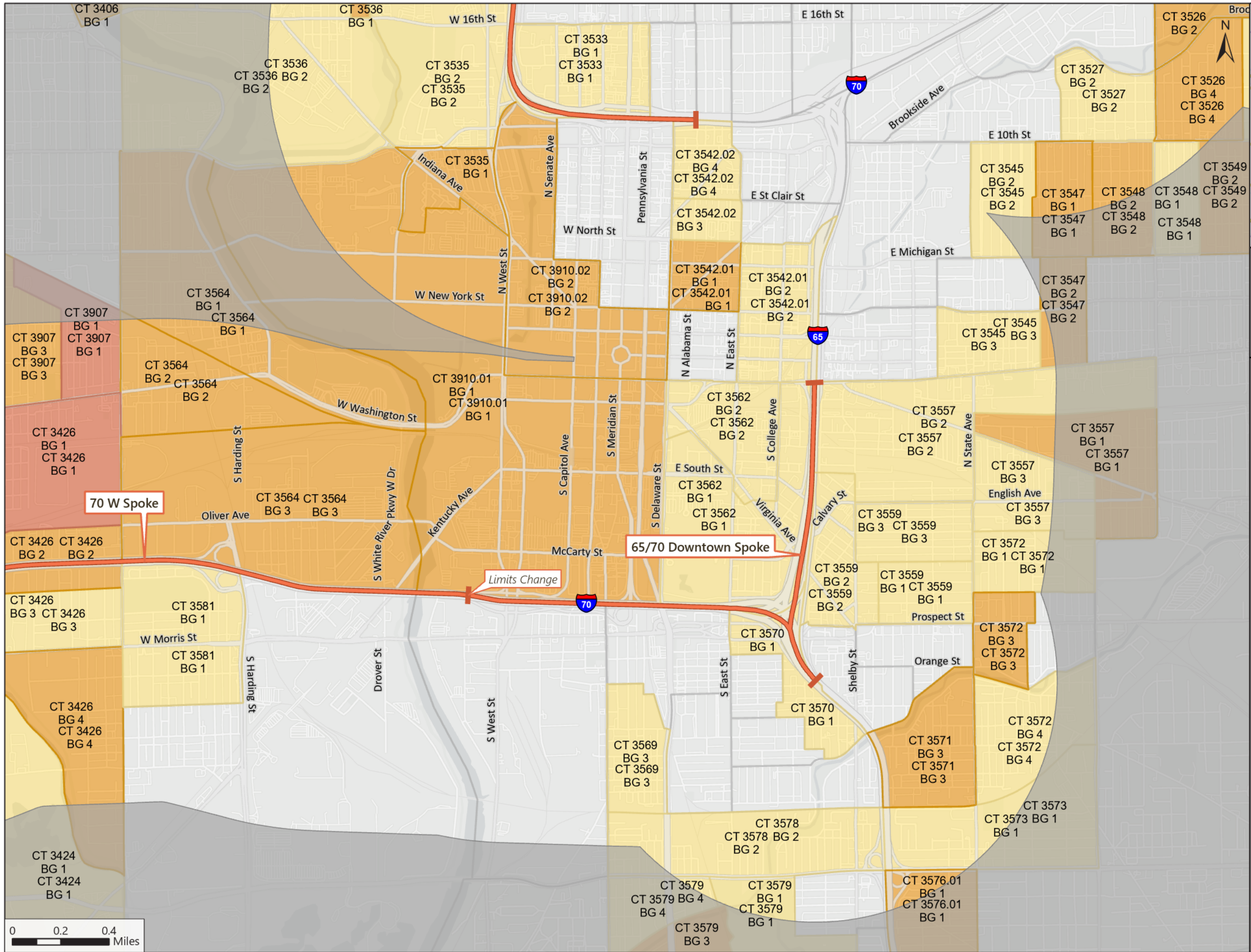


State of Indiana, INDOT, Esri, NASA, NGA, USGS, City of Indianapolis Marion Co, HERE, Garmin, SafeGraph, GeoTechnologies, Inc, METI/NASA, EPA, NPS, US Census Bureau, USDA, FAO, © OpenStreetMap, Microsoft










## Underserved Populations: Limited English Population

Page 4 of 8  
1:24,000

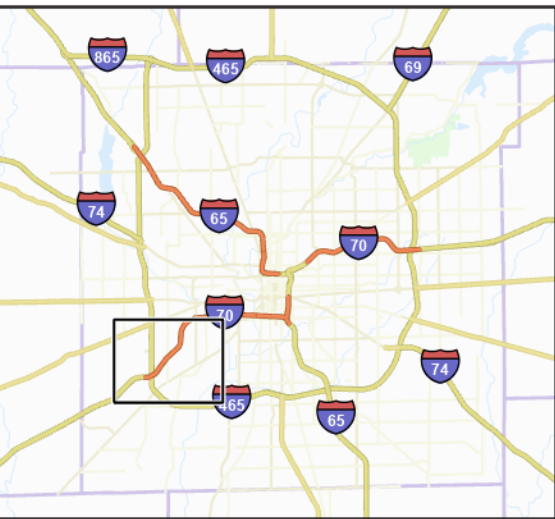
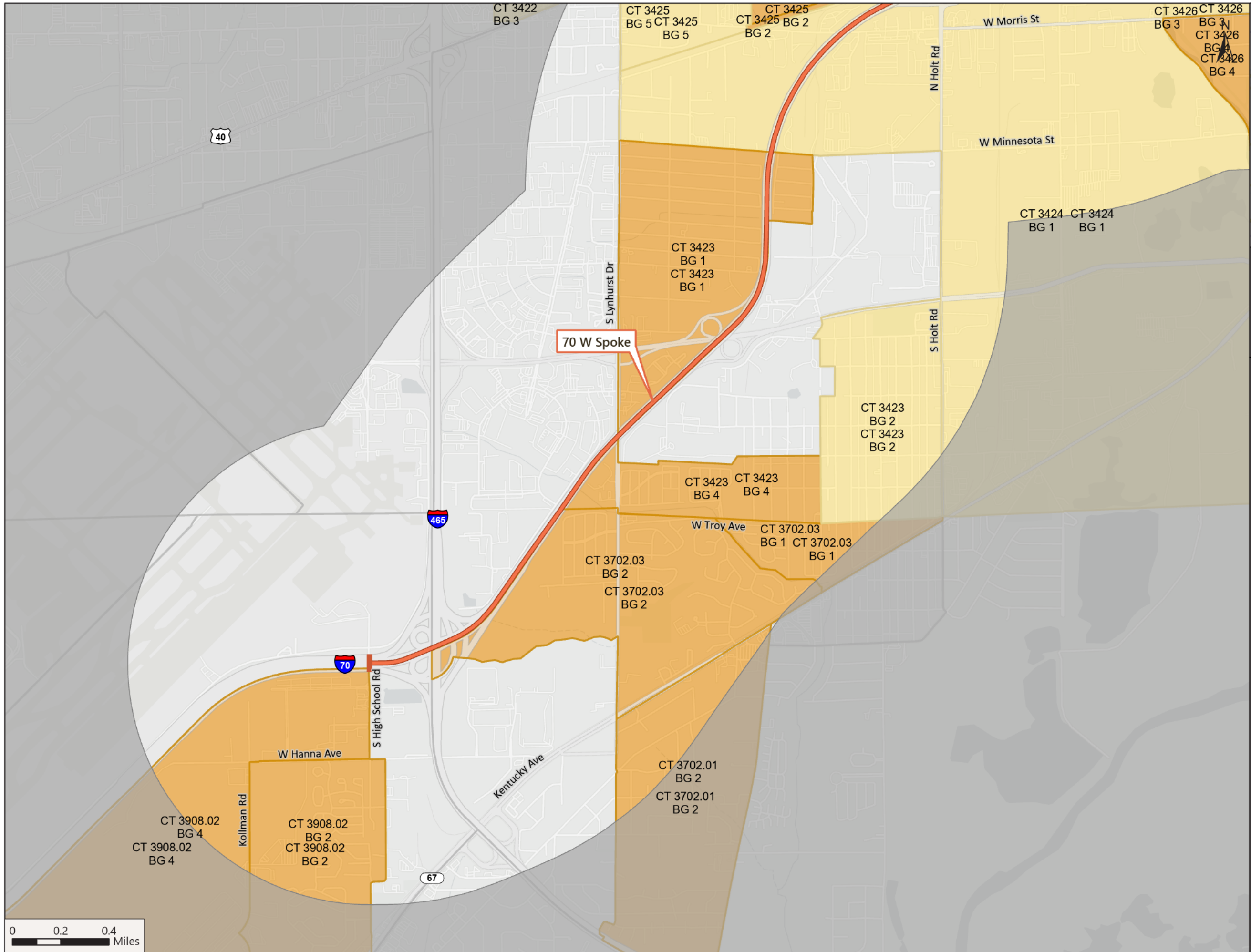
- Study Limits
- Study Area Boundary
- Limited English Proficiency Population
  - > 25 and < 60 %
  - > 5 - 25 %
  - > 0 - 5 %
  - 0 %

Data Source: US Census Bureau  
American Community Survey 5 Year  
Estimates, 2016-2020 Block Groups  
(B16004)



State of Indiana, INDOT, Esri, NASA, NGA, USGS, City of Indianapolis Marion Co, HERE, Garmin, SafeGraph, GeoTechnologies, Inc, METI/NASA, EPA, NPS, US Census Bureau, USDA, FAO, © OpenStreetMap, Microsoft





**Underserved Populations:  
Limited English Population**

Page 5 of 8

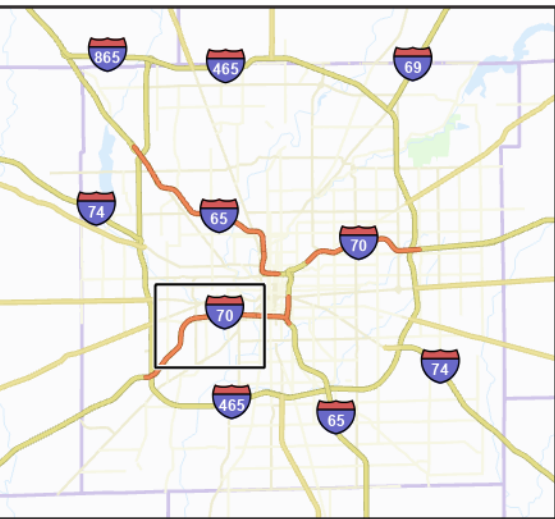
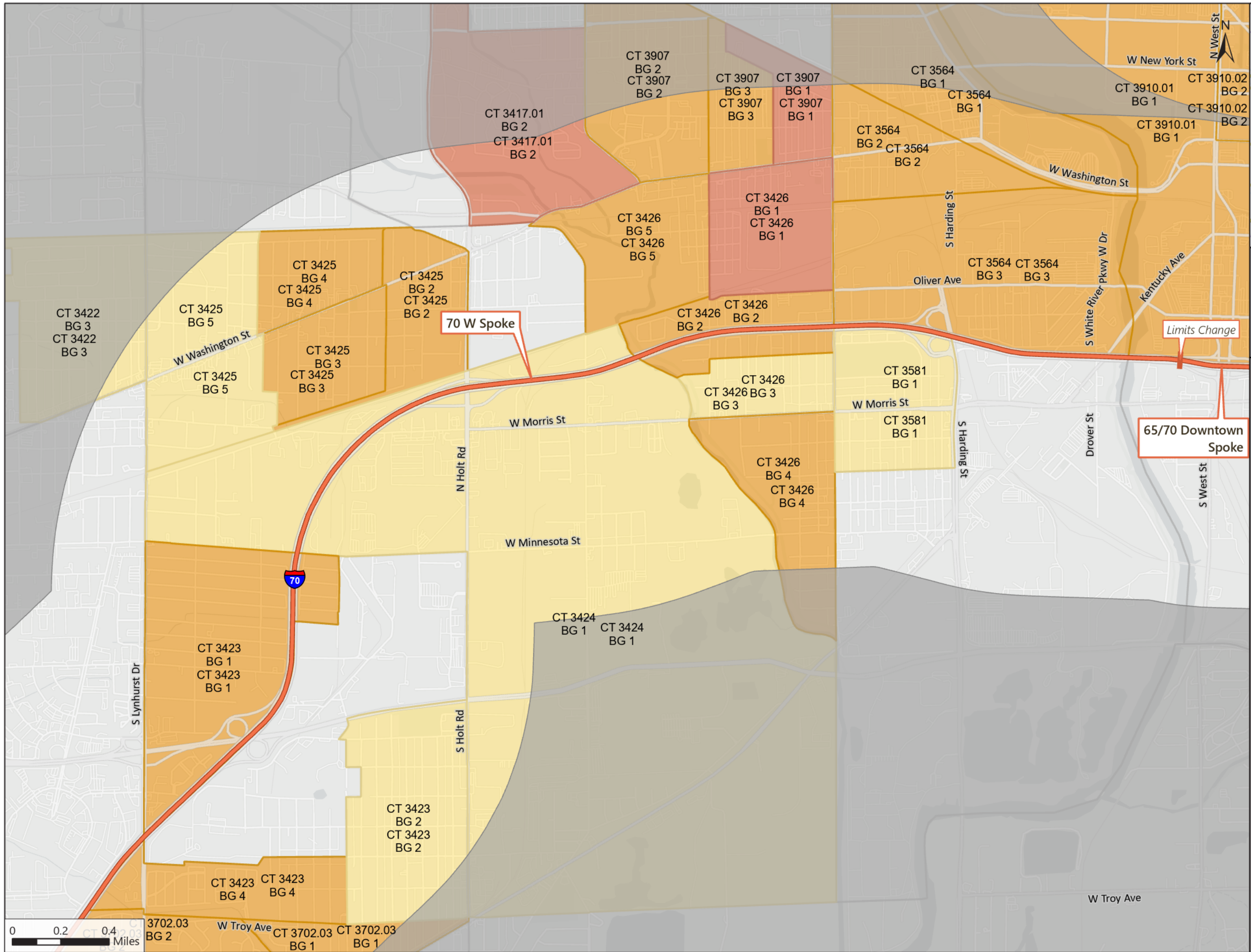
1:24,000

- Study Limits
- Study Area Boundary
- Limited English Proficiency Population
  - > 25 and < 60%
  - > 5 - 25%
  - > 0 - 5%
  - 0%

Data Source: US Census Bureau  
American Community Survey 5 Year  
Estimates, 2016-2020 Block Groups  
(B16004)







**Underserved Populations:  
Limited English Population**

Page 6 of 8

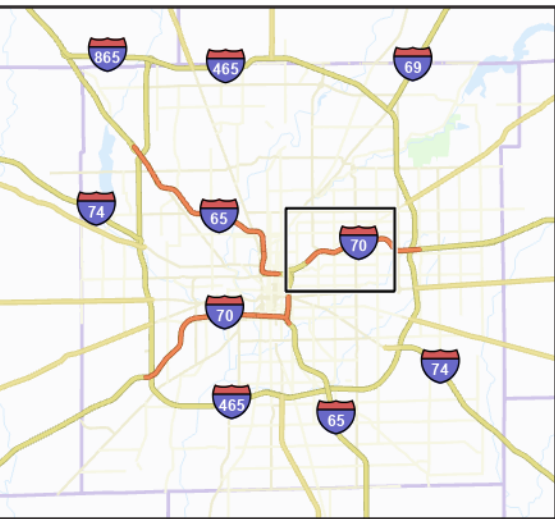
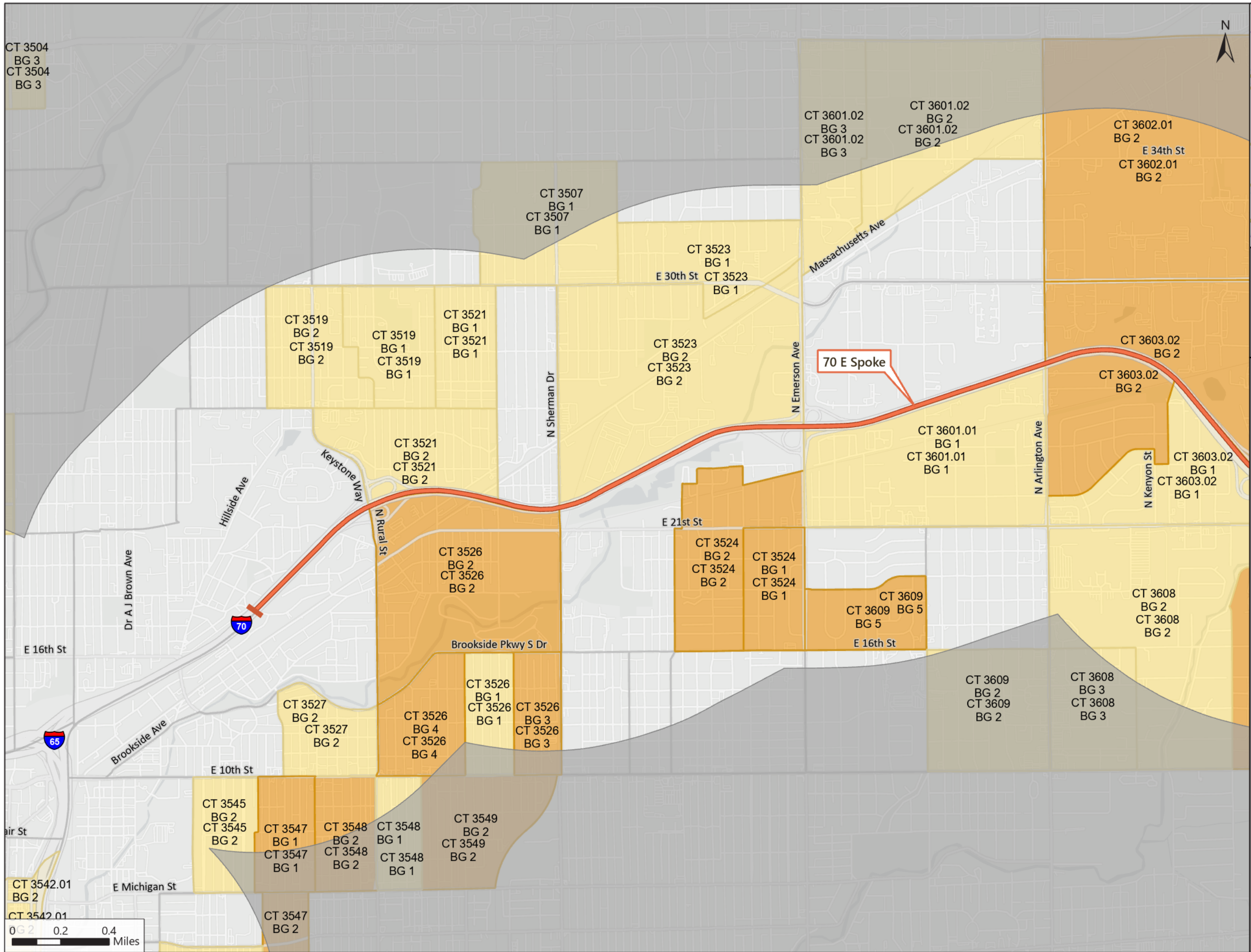
1:24,000

- Study Limits
- Study Area Boundary
- Limited English Proficiency Population
  - > 25 and < 60 %
  - > 5 - 25 %
  - > 0 - 5 %
  - 0 %

Data Source: US Census Bureau  
American Community Survey 5 Year  
Estimates, 2016-2020 Block Groups  
(B16004)







### Underserved Populations: Limited English Population

Page 7 of 8  
1:24,000

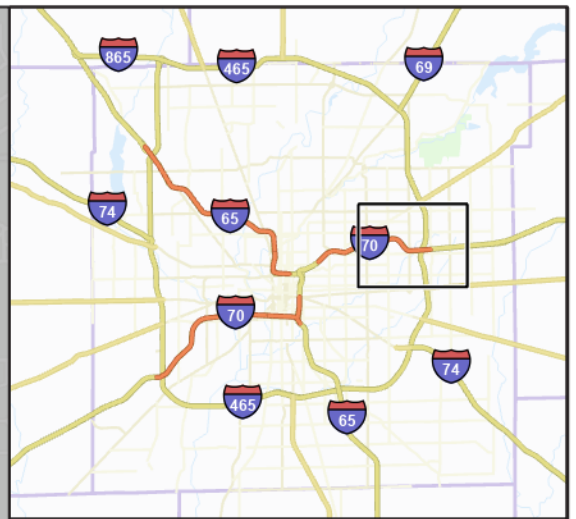
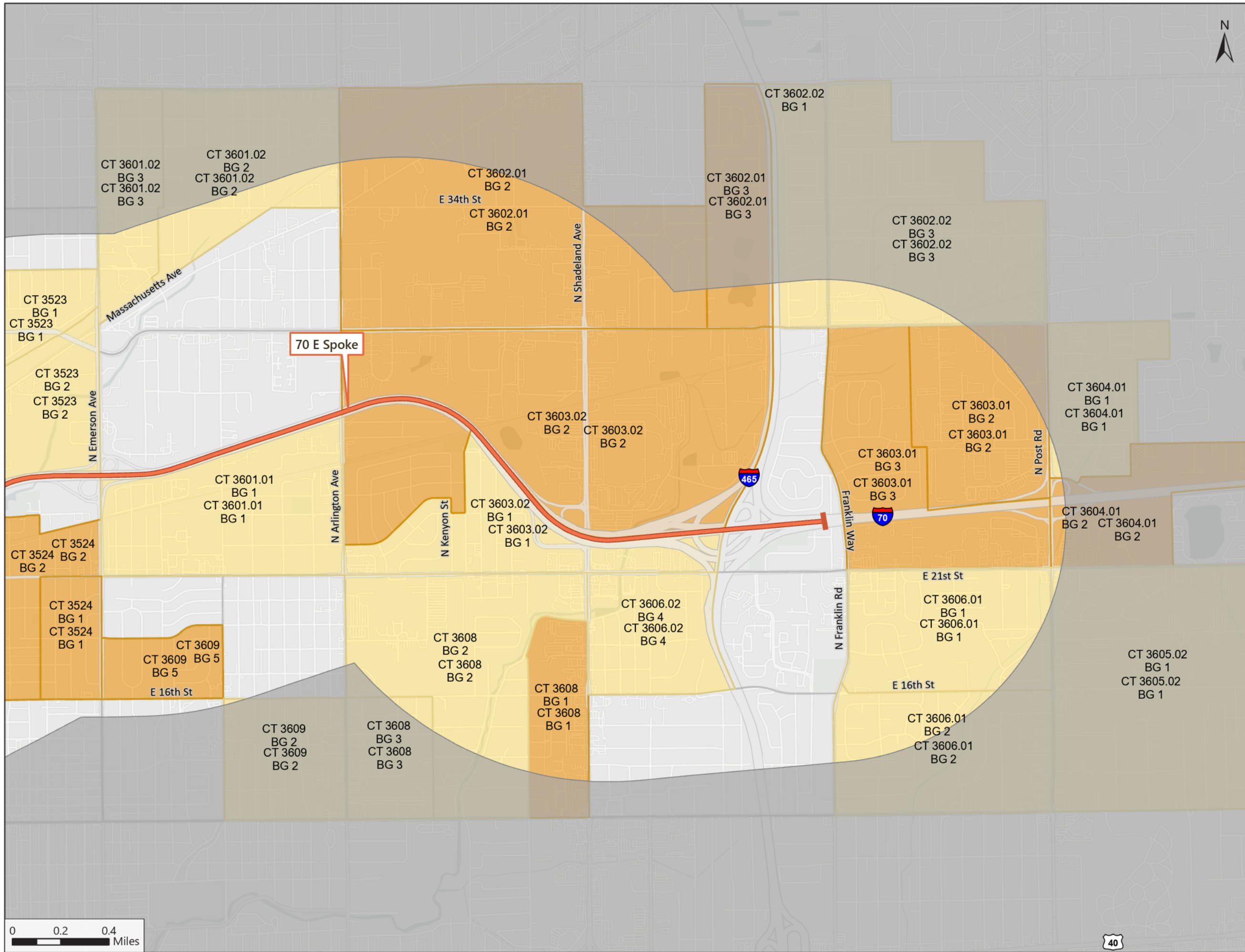
- Study Limits
- Study Area Boundary
- Limited English Proficiency Population
  - > 25 and < 60 %
  - > 5 - 25 %
  - > 0 - 5 %
  - 0 %

Data Source: US Census Bureau  
American Community Survey 5 Year  
Estimates, 2016-2020 Block Groups  
(B16004)



State of Indiana, INDOT, Esri, NASA, NGA, USGS, City of Indianapolis Marion Co, HERE, Garmin, SafeGraph, GeoTechnologies, Inc, METI/NASA, EPA, NPS, US Census Bureau, USDA, FAO, © OpenStreetMap, Microsoft






### Underserved Populations: Limited English Population

Page 8 of 8  
1:24,000

- Study Limits
- Study Area Boundary
- Limited English Proficiency Population
  - > 25 and < 60 %
  - > 5 - 25 %
  - > 0 - 5 %
  - 0 %

Data Source: US Census Bureau  
American Community Survey 5 Year  
Estimates, 2016-2020 Block Groups  
(B16004)



State of Indiana, IINDOT, Esri, NASA, NGA, USGS, City of Indianapolis Marion Co, HERE, Garmin, SafeGraph, GeoTechnologies, Inc, METI/NASA, EPA, NPS, US Census Bureau, USDA, FAO, © OpenStreetMap, Microsoft

Affected Community (AC)	% Limited English Proficiency Population
Block Group 4, Census Tract 3103.06, Marion County, Indiana	12.06
Block Group 4, Census Tract 3102.03, Marion County, Indiana	12.88
Block Group 2, Census Tract 3210.02, Marion County, Indiana	25.00
Block Group 3, Census Tract 3103.05, Marion County, Indiana	0.00
Block Group 1, Census Tract 3101.10, Marion County, Indiana	5.61
Block Group 1, Census Tract 3604.01, Marion County, Indiana	2.39
Block Group 1, Census Tract 3603.02, Marion County, Indiana	3.76
Block Group 2, Census Tract 3103.11, Marion County, Indiana	2.75
Block Group 2, Census Tract 3417.02, Marion County, Indiana	0.00
Block Group 4, Census Tract 3101.12, Marion County, Indiana	7.16
Block Group 3, Census Tract 3516, Marion County, Indiana	0.00
Block Group 5, Census Tract 3426, Marion County, Indiana	17.40
Block Group 4, Census Tract 3423, Marion County, Indiana	10.97
Block Group 1, Census Tract 3608, Marion County, Indiana	9.45
Block Group 1, Census Tract 3702.03, Marion County, Indiana	16.33
Block Group 1, Census Tract 3910.01, Marion County, Indiana	6.74
Block Group 2, Census Tract 3562, Marion County, Indiana	2.31
Block Group 1, Census Tract 3523, Marion County, Indiana	2.64
Block Group 2, Census Tract 3702.03, Marion County, Indiana	14.17
Block Group 2, Census Tract 3542.02, Marion County, Indiana	0.00
Block Group 2, Census Tract 3542.01, Marion County, Indiana	0.68
Block Group 2, Census Tract 3549, Marion County, Indiana	11.53
Block Group 1, Census Tract 3580, Marion County, Indiana	0.00
Block Group 1, Census Tract 3103.09, Marion County, Indiana	5.65
Block Group 1, Census Tract 3103.11, Marion County, Indiana	7.01
Block Group 2, Census Tract 3405, Marion County, Indiana	12.82
Block Group 2, Census Tract 3547, Marion County, Indiana	8.55
Block Group 2, Census Tract 3425, Marion County, Indiana	10.10
Block Group 3, Census Tract 3425, Marion County, Indiana	7.84
Block Group 4, Census Tract 3425, Marion County, Indiana	10.45
Block Group 1, Census Tract 3403.01, Marion County, Indiana	36.21
Block Group 4, Census Tract 3909, Marion County, Indiana	0.00
Block Group 2, Census Tract 3604.01, Marion County, Indiana	9.26
Block Group 1, Census Tract 3573, Marion County, Indiana	2.79
Block Group 2, Census Tract 3578, Marion County, Indiana	2.50
Block Group 2, Census Tract 3601.02, Marion County, Indiana	3.55
Block Group 2, Census Tract 3602.01, Marion County, Indiana	7.99
Block Group 1, Census Tract 3564, Marion County, Indiana	17.46
Block Group 1, Census Tract 3424, Marion County, Indiana	3.62
Block Group 1, Census Tract 3501, Marion County, Indiana	0.00
Block Group 1, Census Tract 3407, Marion County, Indiana	14.51
Block Group 5, Census Tract 3425, Marion County, Indiana	1.45
Block Group 1, Census Tract 3536, Marion County, Indiana	13.79
Block Group 2, Census Tract 3548, Marion County, Indiana	10.11
Block Group 2, Census Tract 3521, Marion County, Indiana	1.61
Block Group 2, Census Tract 3423, Marion County, Indiana	0.94
Block Group 3, Census Tract 3909, Marion County, Indiana	0.00
Block Group 1, Census Tract 3405, Marion County, Indiana	1.22
Block Group 4, Census Tract 3210.02, Marion County, Indiana	0.00



Affected Community (AC)	% Limited English Proficiency Population
Block Group 1, Census Tract 3210.02, Marion County, Indiana	0.00
Block Group 3, Census Tract 3907, Marion County, Indiana	16.85
Block Group 1, Census Tract 3907, Marion County, Indiana	29.04
Block Group 2, Census Tract 3559, Marion County, Indiana	4.70
Block Group 4, Census Tract 3103.12, Marion County, Indiana	29.23
Block Group 1, Census Tract 3602.02, Marion County, Indiana	2.74
Block Group 3, Census Tract 3423, Marion County, Indiana	0.00
Block Group 3, Census Tract 3559, Marion County, Indiana	1.05
Block Group 1, Census Tract 3101.13, Marion County, Indiana	2.57
Block Group 2, Census Tract 3512, Marion County, Indiana	0.00
Block Group 3, Census Tract 3503, Marion County, Indiana	2.98
Block Group 3, Census Tract 3608, Marion County, Indiana	4.18
Block Group 4, Census Tract 3542.02, Marion County, Indiana	0.48
Block Group 2, Census Tract 3403.01, Marion County, Indiana	23.93
Block Group 3, Census Tract 3569, Marion County, Indiana	5.00
Block Group 1, Census Tract 3103.10, Marion County, Indiana	5.26
Block Group 1, Census Tract 3510, Marion County, Indiana	3.76
Block Group 2, Census Tract 3524, Marion County, Indiana	8.10
Block Group 2, Census Tract 3103.12, Marion County, Indiana	6.72
Block Group 4, Census Tract 3606.02, Marion County, Indiana	2.37
Block Group 3, Census Tract 3601.02, Marion County, Indiana	2.45
Block Group 3, Census Tract 3103.12, Marion County, Indiana	0.00
Block Group 2, Census Tract 3908.02, Marion County, Indiana	7.71
Block Group 2, Census Tract 3535, Marion County, Indiana	2.67
Block Group 2, Census Tract 3569, Marion County, Indiana	0.00
Block Group 1, Census Tract 3570, Marion County, Indiana	1.60
Block Group 3, Census Tract 3103.09, Marion County, Indiana	0.00
Block Group 1, Census Tract 3508, Marion County, Indiana	0.00
Block Group 1, Census Tract 3425, Marion County, Indiana	0.00
Block Group 1, Census Tract 3517, Marion County, Indiana	2.73
Block Group 1, Census Tract 3519, Marion County, Indiana	2.93
Block Group 2, Census Tract 3519, Marion County, Indiana	2.56
Block Group 3, Census Tract 3519, Marion County, Indiana	0.00
Block Group 1, Census Tract 3521, Marion County, Indiana	0.86
Block Group 3, Census Tract 3527, Marion County, Indiana	0.00
Block Group 4, Census Tract 3609, Marion County, Indiana	0.00
Block Group 5, Census Tract 3609, Marion County, Indiana	11.41
Block Group 1, Census Tract 3609, Marion County, Indiana	0.00
Block Group 1, Census Tract 3557, Marion County, Indiana	10.05
Block Group 2, Census Tract 3557, Marion County, Indiana	2.53
Block Group 3, Census Tract 3557, Marion County, Indiana	2.41
Block Group 2, Census Tract 3417.01, Marion County, Indiana	30.29
Block Group 4, Census Tract 3211, Marion County, Indiana	6.96
Block Group 2, Census Tract 3564, Marion County, Indiana	7.47
Block Group 3, Census Tract 3506, Marion County, Indiana	0.00
Block Group 2, Census Tract 3509, Marion County, Indiana	0.00
Block Group 1, Census Tract 3542.01, Marion County, Indiana	5.28
Block Group 1, Census Tract 3417.02, Marion County, Indiana	0.00
Block Group 2, Census Tract 3404, Marion County, Indiana	18.99

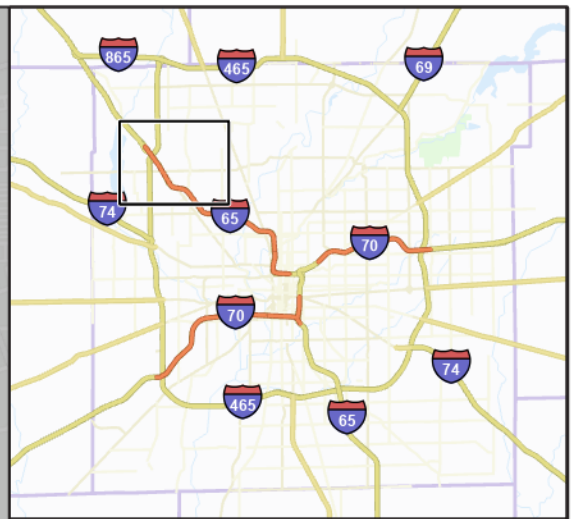
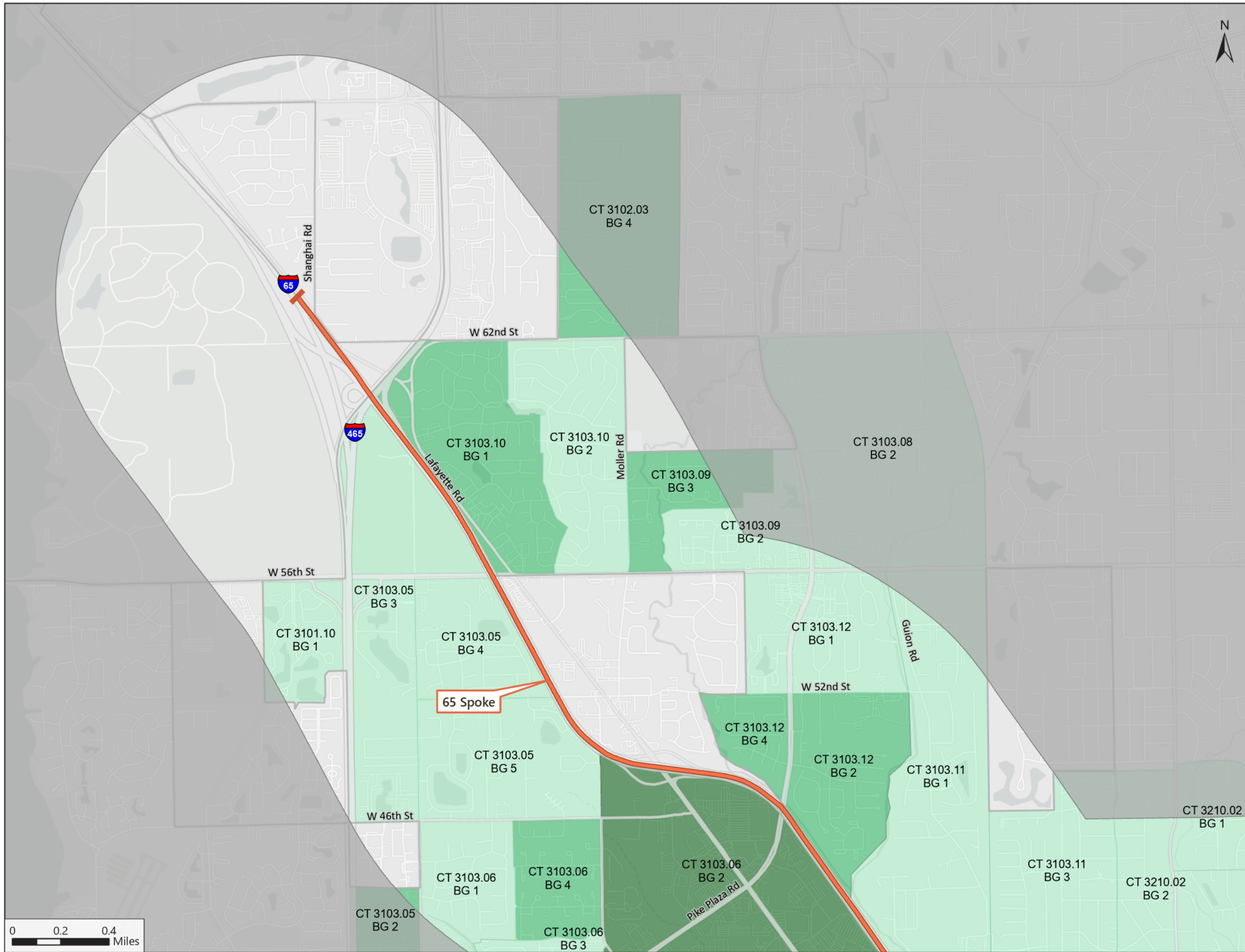
Affected Community (AC)	% Limited English Proficiency Population
Block Group 4, Census Tract 3405, Marion County, Indiana	1.43
Block Group 3, Census Tract 3603.01, Marion County, Indiana	14.90
Block Group 2, Census Tract 3603.01, Marion County, Indiana	5.44
Block Group 3, Census Tract 3422, Marion County, Indiana	1.73
Block Group 3, Census Tract 3545, Marion County, Indiana	1.90
Block Group 5, Census Tract 3103.05, Marion County, Indiana	6.65
Block Group 1, Census Tract 3515, Marion County, Indiana	0.70
Block Group 2, Census Tract 3702.01, Marion County, Indiana	6.31
Block Group 2, Census Tract 3101.10, Marion County, Indiana	1.80
Block Group 1, Census Tract 3507, Marion County, Indiana	2.86
Block Group 2, Census Tract 3507, Marion County, Indiana	0.00
Block Group 1, Census Tract 3509, Marion County, Indiana	0.00
Block Group 2, Census Tract 3606.02, Marion County, Indiana	0.00
Block Group 2, Census Tract 3609, Marion County, Indiana	2.21
Block Group 1, Census Tract 3559, Marion County, Indiana	3.53
Block Group 1, Census Tract 3908.02, Marion County, Indiana	0.00
Block Group 1, Census Tract 3702.01, Marion County, Indiana	0.00
Block Group 1, Census Tract 3572, Marion County, Indiana	3.05
Block Group 2, Census Tract 3572, Marion County, Indiana	0.00
Block Group 4, Census Tract 3572, Marion County, Indiana	2.62
Block Group 1, Census Tract 3423, Marion County, Indiana	6.33
Block Group 2, Census Tract 3527, Marion County, Indiana	0.42
Block Group 1, Census Tract 3544, Marion County, Indiana	0.00
Block Group 1, Census Tract 3528, Marion County, Indiana	0.00
Block Group 3, Census Tract 3579, Marion County, Indiana	22.17
Block Group 4, Census Tract 3570, Marion County, Indiana	0.00
Block Group 1, Census Tract 3571, Marion County, Indiana	0.00
Block Group 2, Census Tract 3571, Marion County, Indiana	0.00
Block Group 2, Census Tract 3908.01, Marion County, Indiana	0.00
Block Group 4, Census Tract 3103.05, Marion County, Indiana	21.98
Block Group 1, Census Tract 3910.02, Marion County, Indiana	0.00
Block Group 3, Census Tract 3542.02, Marion County, Indiana	4.65
Block Group 1, Census Tract 3103.05, Marion County, Indiana	19.30
Block Group 3, Census Tract 3542.01, Marion County, Indiana	0.00
Block Group 3, Census Tract 3426, Marion County, Indiana	3.99
Block Group 4, Census Tract 3426, Marion County, Indiana	18.02
Block Group 2, Census Tract 3426, Marion County, Indiana	16.78
Block Group 2, Census Tract 3570, Marion County, Indiana	0.00
Block Group 2, Census Tract 3503, Marion County, Indiana	0.00
Block Group 1, Census Tract 3905, Marion County, Indiana	3.11
Block Group 3, Census Tract 3521, Marion County, Indiana	0.00
Block Group 1, Census Tract 3603.01, Marion County, Indiana	0.00
Block Group 3, Census Tract 3571, Marion County, Indiana	8.30
Block Group 3, Census Tract 3504, Marion County, Indiana	0.39
Block Group 2, Census Tract 3525, Marion County, Indiana	0.00
Block Group 2, Census Tract 3603.02, Marion County, Indiana	16.58
Block Group 1, Census Tract 3426, Marion County, Indiana	33.67
Block Group 1, Census Tract 3545, Marion County, Indiana	0.00
Block Group 1, Census Tract 3605.02, Marion County, Indiana	1.61



Affected Community (AC)	% Limited English Proficiency Population
Block Group 1, Census Tract 3548, Marion County, Indiana	4.48
Block Group 3, Census Tract 3702.01, Marion County, Indiana	0.00
Block Group 1, Census Tract 3542.02, Marion County, Indiana	0.00
Block Group 1, Census Tract 3404, Marion County, Indiana	17.58
Block Group 1, Census Tract 3562, Marion County, Indiana	0.86
Block Group 2, Census Tract 3606.01, Marion County, Indiana	4.07
Block Group 1, Census Tract 3606.01, Marion County, Indiana	0.78
Block Group 1, Census Tract 3526, Marion County, Indiana	3.81
Block Group 3, Census Tract 3526, Marion County, Indiana	7.80
Block Group 4, Census Tract 3526, Marion County, Indiana	9.72
Block Group 2, Census Tract 3910.02, Marion County, Indiana	7.22
Block Group 1, Census Tract 3503, Marion County, Indiana	4.95
Block Group 2, Census Tract 3581, Marion County, Indiana	0.00
Block Group 1, Census Tract 3422, Marion County, Indiana	0.00
Block Group 2, Census Tract 3523, Marion County, Indiana	0.98
Block Group 2, Census Tract 3526, Marion County, Indiana	5.94
Block Group 5, Census Tract 3406, Marion County, Indiana	9.83
Block Group 2, Census Tract 3905, Marion County, Indiana	0.00
Block Group 2, Census Tract 3907, Marion County, Indiana	15.94
Block Group 1, Census Tract 3909, Marion County, Indiana	0.00
Block Group 1, Census Tract 3569, Marion County, Indiana	0.00
Block Group 3, Census Tract 3510, Marion County, Indiana	3.92
Block Group 2, Census Tract 3608, Marion County, Indiana	4.56
Block Group 3, Census Tract 3609, Marion County, Indiana	0.00
Block Group 4, Census Tract 3908.02, Marion County, Indiana	6.84
Block Group 2, Census Tract 3702.04, Marion County, Indiana	0.00
Block Group 3, Census Tract 3606.02, Marion County, Indiana	0.00
Block Group 2, Census Tract 3103.09, Marion County, Indiana	12.24
Block Group 2, Census Tract 3533, Marion County, Indiana	0.00
Block Group 2, Census Tract 3510, Marion County, Indiana	0.00
Block Group 1, Census Tract 3527, Marion County, Indiana	0.00
Block Group 2, Census Tract 3103.06, Marion County, Indiana	6.99
Block Group 2, Census Tract 3545, Marion County, Indiana	0.26
Block Group 3, Census Tract 3564, Marion County, Indiana	12.18
Block Group 2, Census Tract 3515, Marion County, Indiana	0.00
Block Group 3, Census Tract 3515, Marion County, Indiana	0.00
Block Group 1, Census Tract 3516, Marion County, Indiana	0.00
Block Group 2, Census Tract 3516, Marion County, Indiana	2.85
Block Group 3, Census Tract 3101.12, Marion County, Indiana	1.09
Block Group 2, Census Tract 3403.02, Marion County, Indiana	6.65
Block Group 2, Census Tract 3103.10, Marion County, Indiana	5.81
Block Group 3, Census Tract 3404, Marion County, Indiana	13.75
Block Group 1, Census Tract 3103.12, Marion County, Indiana	20.17
Block Group 3, Census Tract 3103.11, Marion County, Indiana	10.16
Block Group 3, Census Tract 3405, Marion County, Indiana	1.25
Block Group 2, Census Tract 3909, Marion County, Indiana	0.00
Block Group 3, Census Tract 3533, Marion County, Indiana	0.00
Block Group 1, Census Tract 3533, Marion County, Indiana	1.69
Block Group 2, Census Tract 3103.05, Marion County, Indiana	2.17

Affected Community (AC)	% Limited English Proficiency Population
Block Group 1, Census Tract 3103.06, Marion County, Indiana	26.55
Block Group 3, Census Tract 3103.06, Marion County, Indiana	9.02
Block Group 2, Census Tract 3103.08, Marion County, Indiana	8.36
Block Group 3, Census Tract 3512, Marion County, Indiana	0.00
Block Group 3, Census Tract 3524, Marion County, Indiana	0.00
Block Group 3, Census Tract 3525, Marion County, Indiana	0.00
Block Group 1, Census Tract 3525, Marion County, Indiana	0.00
Block Group 1, Census Tract 3406, Marion County, Indiana	8.70
Block Group 2, Census Tract 3536, Marion County, Indiana	2.55
Block Group 1, Census Tract 3535, Marion County, Indiana	13.84
Block Group 3, Census Tract 3536, Marion County, Indiana	0.00
Block Group 5, Census Tract 3908.02, Marion County, Indiana	0.00
Block Group 1, Census Tract 3578, Marion County, Indiana	0.00
Block Group 1, Census Tract 3579, Marion County, Indiana	1.49
Block Group 4, Census Tract 3579, Marion County, Indiana	2.88
Block Group 3, Census Tract 3905, Marion County, Indiana	0.00
Block Group 2, Census Tract 3220, Marion County, Indiana	0.76
Block Group 3, Census Tract 3220, Marion County, Indiana	5.06
Block Group 3, Census Tract 3407, Marion County, Indiana	13.28
Block Group 2, Census Tract 3517, Marion County, Indiana	0.00
Block Group 1, Census Tract 3576.01, Marion County, Indiana	24.92
Block Group 1, Census Tract 3908.01, Marion County, Indiana	0.00
Block Group 2, Census Tract 3544, Marion County, Indiana	0.00
Block Group 2, Census Tract 3102.03, Marion County, Indiana	0.00
Block Group 1, Census Tract 3601.01, Marion County, Indiana	1.83
Block Group 2, Census Tract 3601.01, Marion County, Indiana	0.00
Block Group 1, Census Tract 3601.02, Marion County, Indiana	0.00
Block Group 3, Census Tract 3602.01, Marion County, Indiana	9.03
Block Group 1, Census Tract 3581, Marion County, Indiana	2.95
Block Group 3, Census Tract 3517, Marion County, Indiana	0.00
Block Group 1, Census Tract 3547, Marion County, Indiana	18.79
Block Group 3, Census Tract 3211, Marion County, Indiana	1.17
Block Group 2, Census Tract 3501, Marion County, Indiana	2.66
Block Group 3, Census Tract 3602.02, Marion County, Indiana	2.39
Block Group 1, Census Tract 3512, Marion County, Indiana	4.41
Block Group 3, Census Tract 3570, Marion County, Indiana	0.00
Block Group 3, Census Tract 3572, Marion County, Indiana	8.35
Block Group 1, Census Tract 3524, Marion County, Indiana	6.74






**Underserved Populations:  
Limited Vehicle Access  
Population**  
Page 1 of 8  
1:24,000

- Study Limits
- Study Area Boundary
- Households with No Vehicle Available
  - > 30 and < 75 %
  - > 10 - 30 %
  - > 0 - 10 %
  - 0 %

Data Source: US Census Bureau American Community Survey 5 Year Estimates, 2016-2020 Block Groups (B25044)

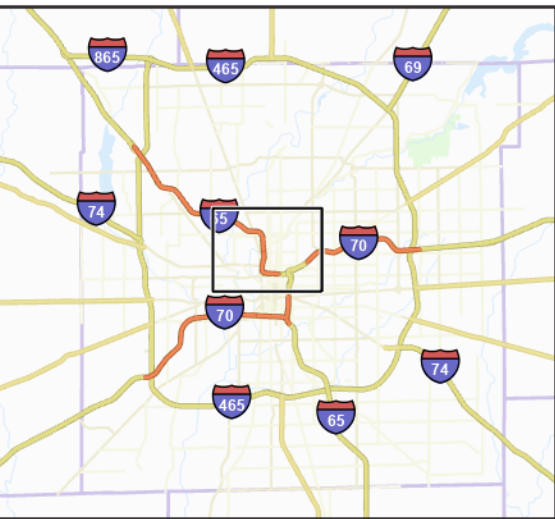
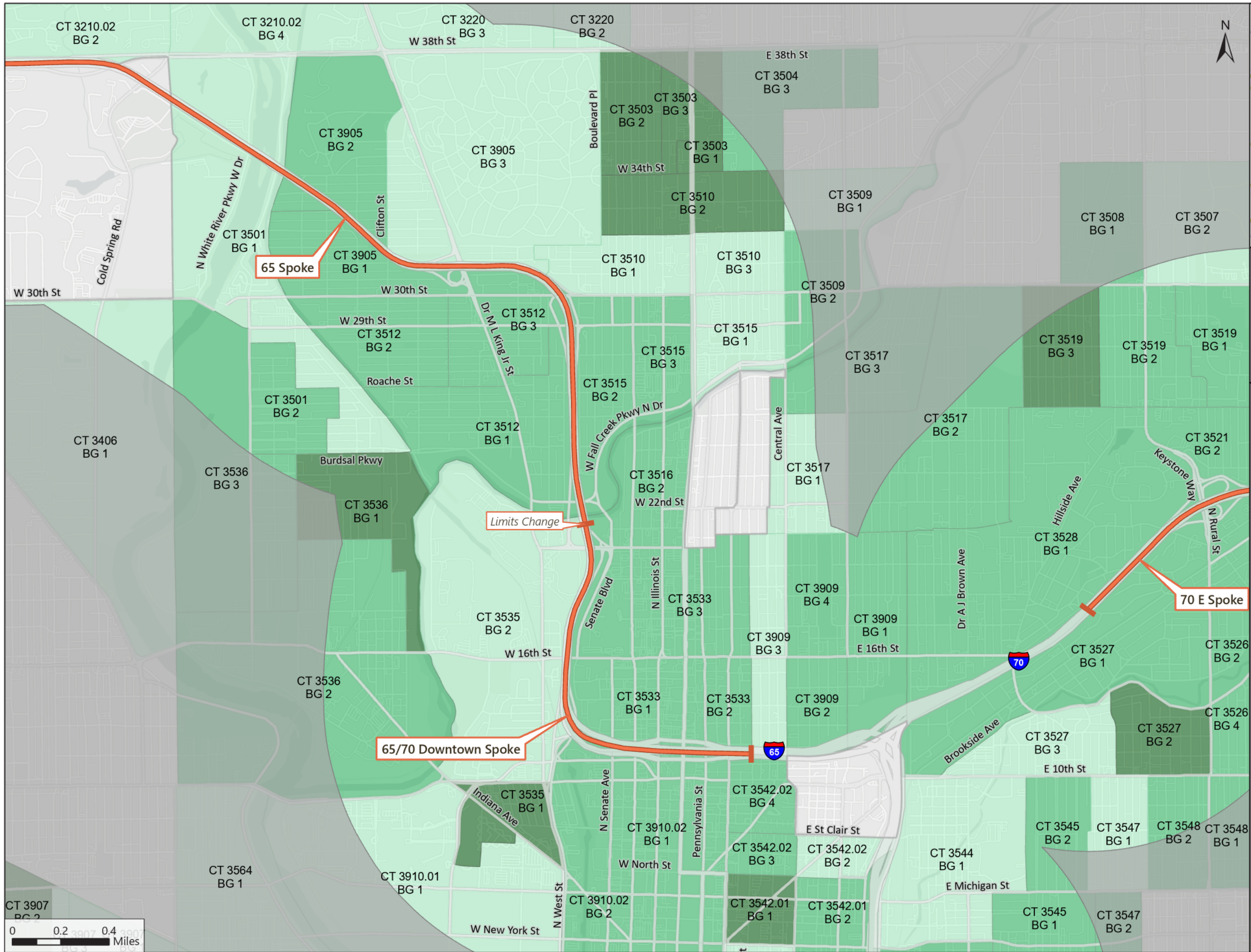


State of Indiana, INDOT, Esri, NASA, NGA, USGS, City of Indianapolis Marion Co, HERE, Garmin, SafeGraph, GeoTechnologies, Inc, METI/NASA, EPA, NPS, US Census Bureau, USDA, FAO, © OpenStreetMap, Microsoft









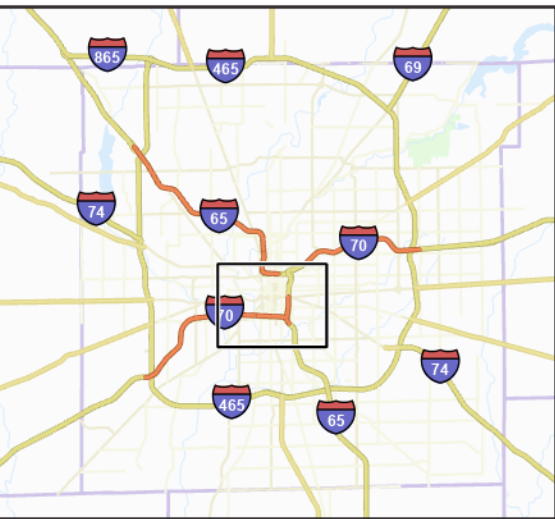
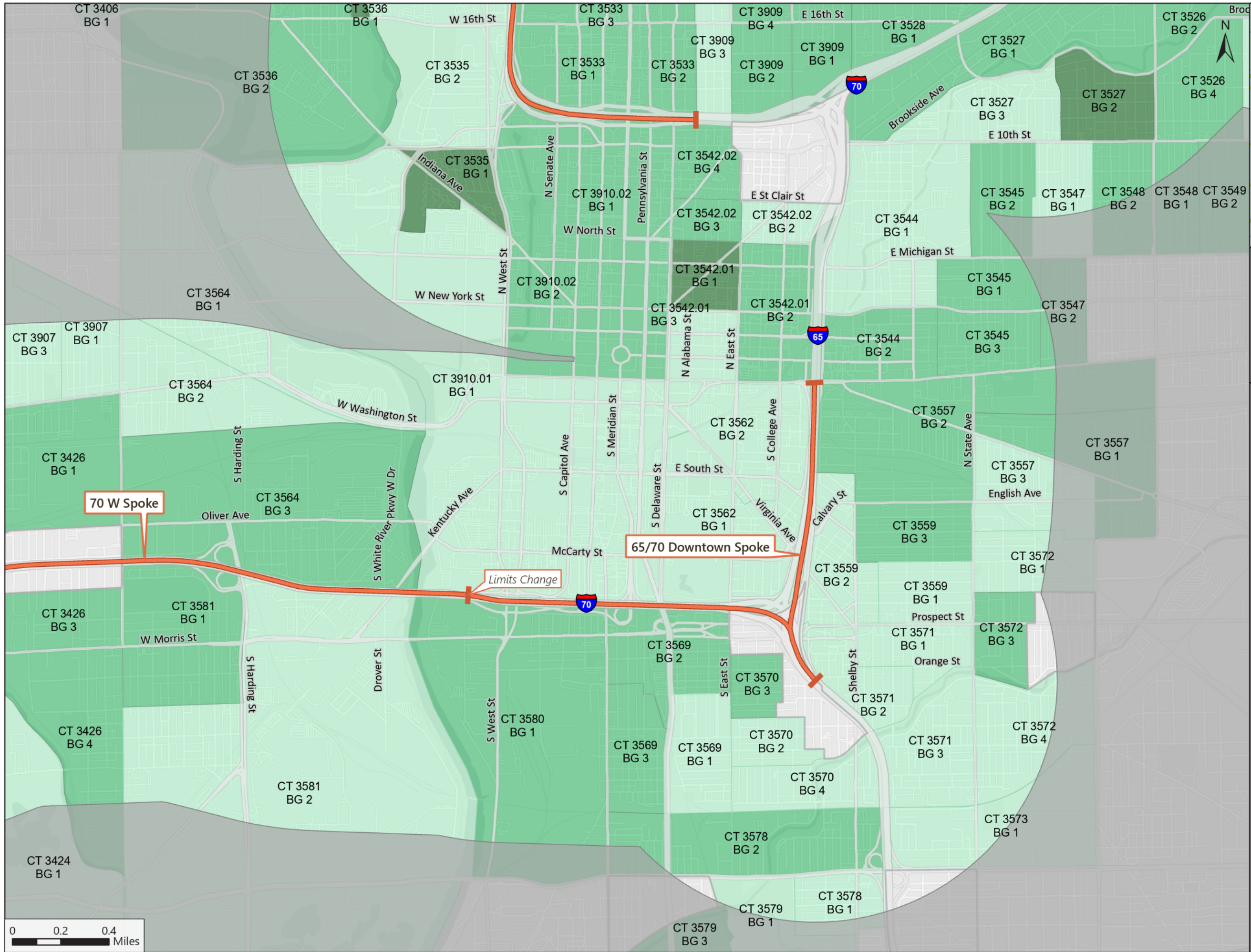
**Underserved Populations:  
Limited Vehicle Access  
Population**  
Page 3 of 8  
1:24,000

- Study Limits
- Study Area Boundary
- Households with No Vehicle Available
  - > 30 and < 75 %
  - > 10 - 30 %
  - > 0 - 10 %
  - 0 %

Data Source: US Census Bureau American Community Survey 5 Year Estimates, 2016-2020 Block Groups (B25044)







**Underserved Populations:  
Limited Vehicle Access  
Population**

Page 4 of 8

1:24,000

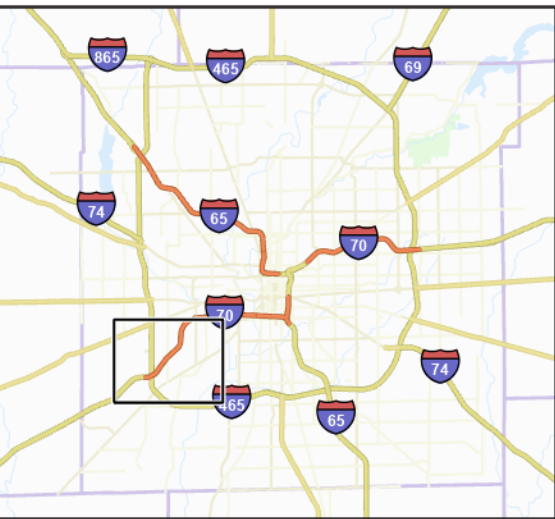
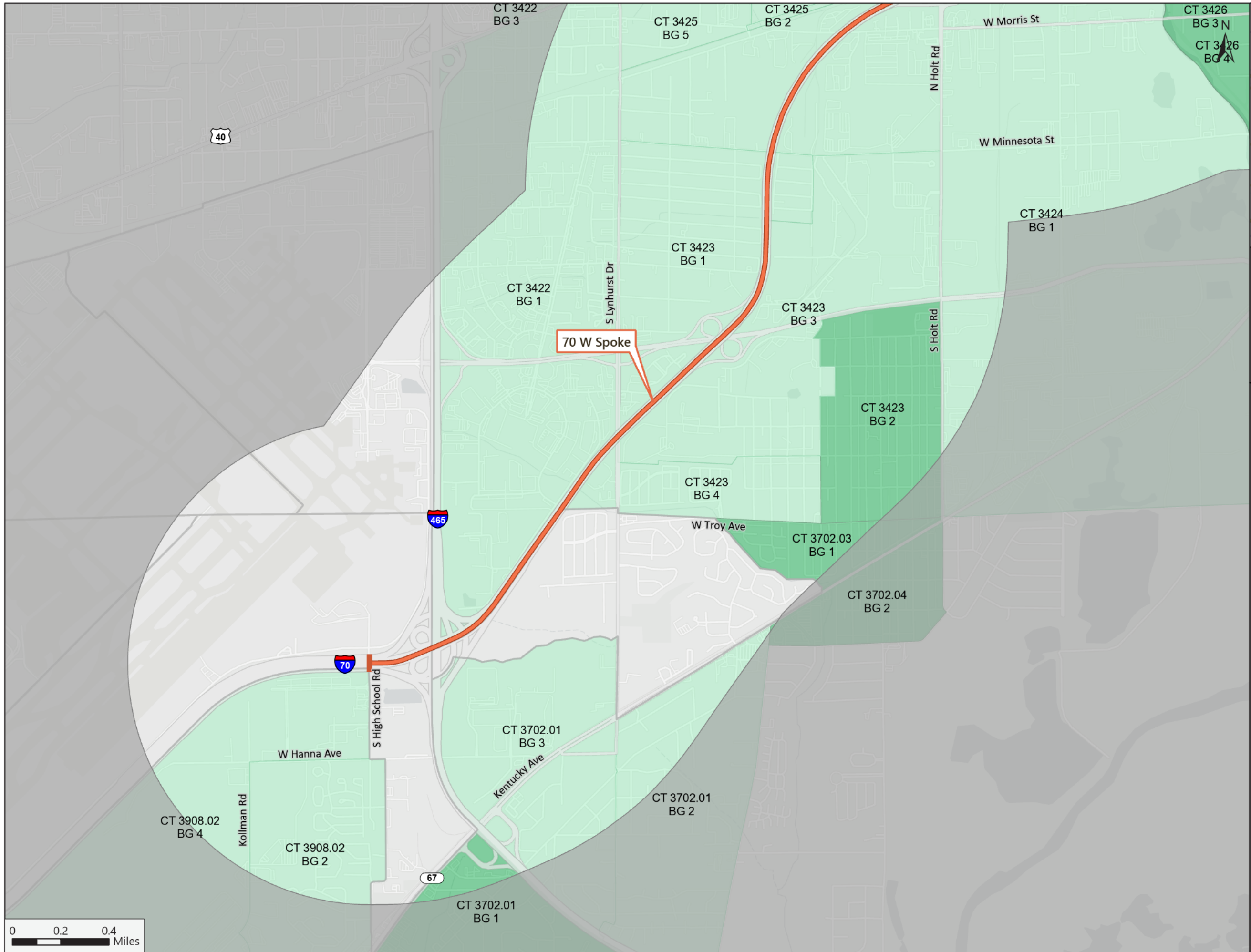
- Study Limits
- Study Area Boundary
- Households with No Vehicle Available
  - > 30 and < 75 %
  - > 10 - 30 %
  - > 0 - 10 %
  - 0 %

Data Source: US Census Bureau American Community Survey 5 Year Estimates, 2016-2020 Block Groups (B25044)



State of Indiana, IINDOT, Esri, NASA, NGA, USGS, City of Indianapolis Marion Co, HERE, Garmin, SafeGraph, GeoTechnologies, Inc, METI/NASA, EPA, NPS, US Census Bureau, USDA, FAO, © OpenStreetMap, Microsoft



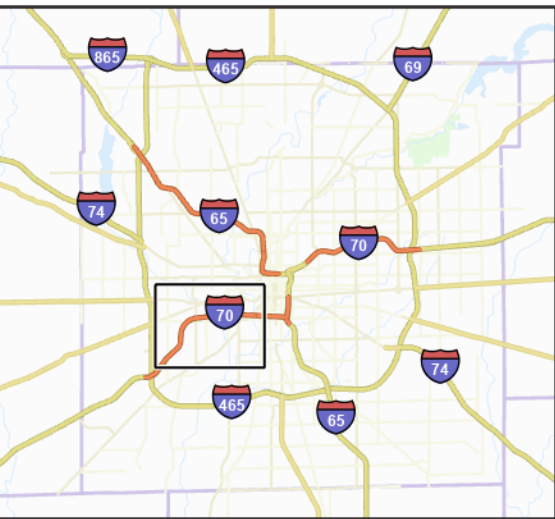
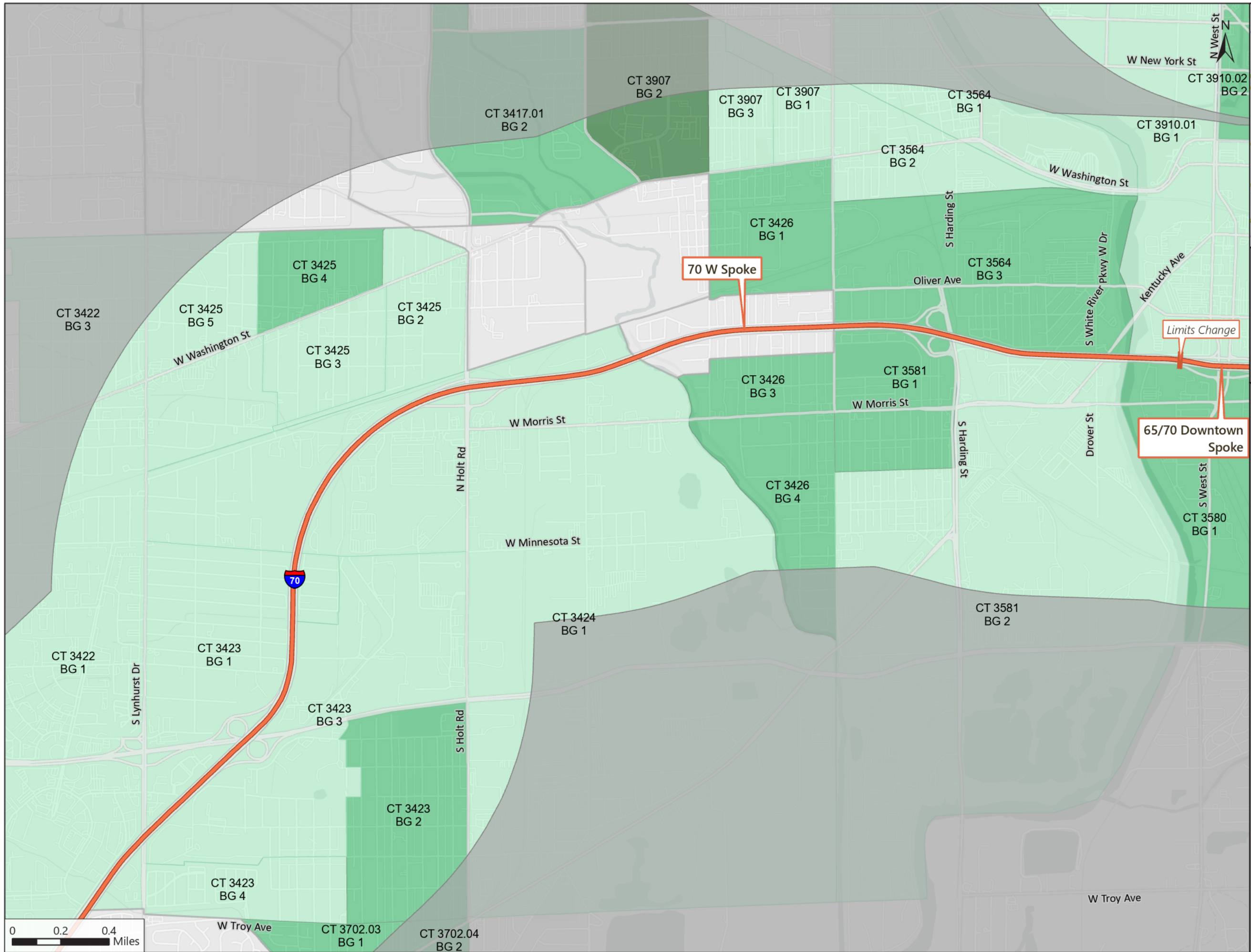


**Underserved Populations:  
Limited Vehicle Access  
Population**  
Page 5 of 8  
1:24,000

- Study Limits
- Study Area Boundary
- Households with No Vehicle Available
  - > 30 and < 75 %
  - > 10 - 30 %
  - > 0 - 10 %
  - 0 %

Data Source: US Census Bureau American Community Survey 5 Year Estimates, 2016-2020 Block Groups (B25044)





**Underserved Populations:  
Limited Vehicle Access  
Population**

Page 6 of 8

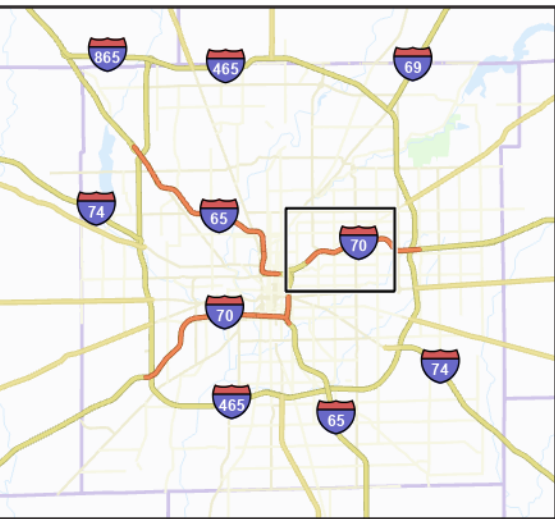
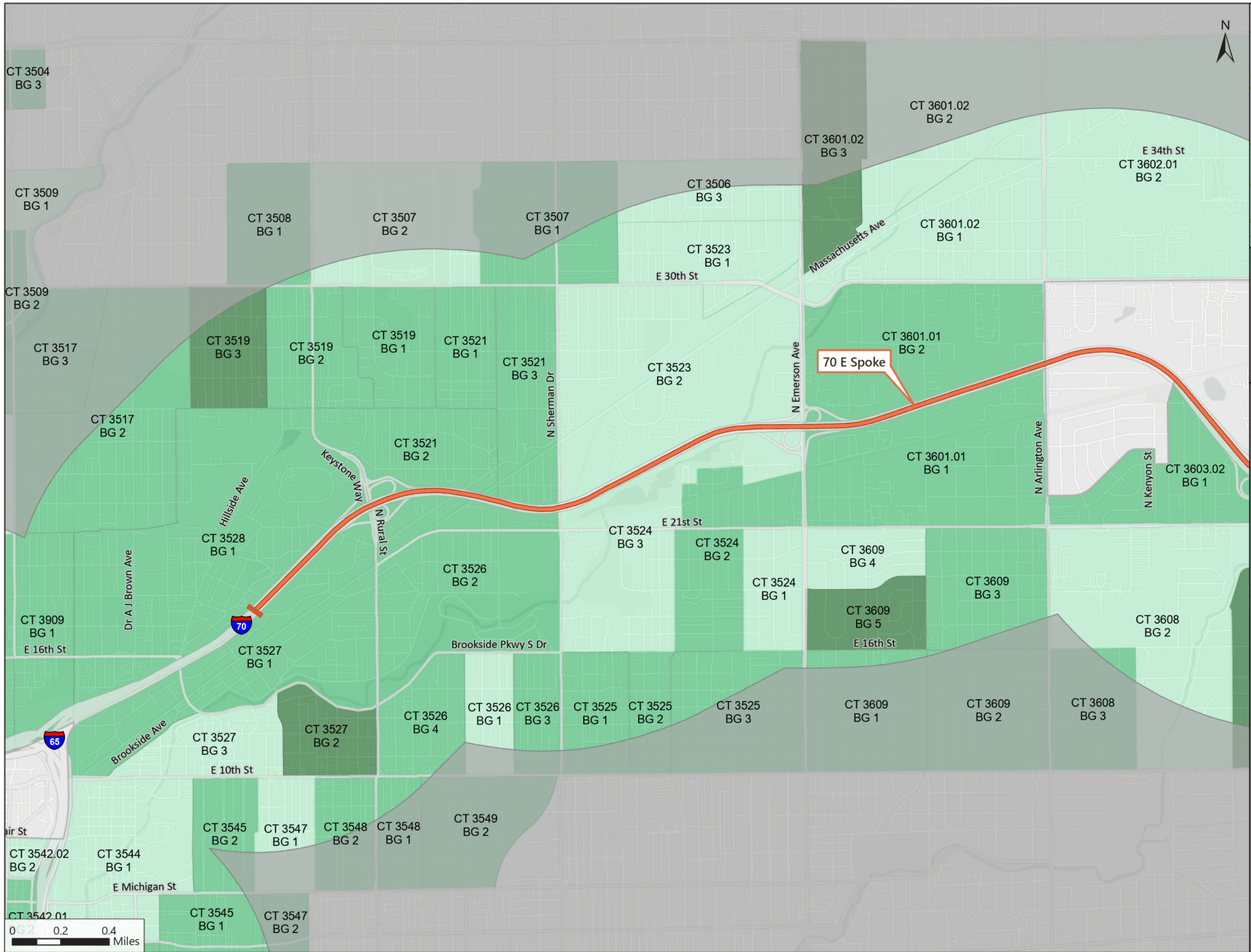
1:24,000

- Study Limits
- Study Area Boundary
- Households with No Vehicle Available
  - > 30 and < 75 %
  - > 10 - 30 %
  - > 0 - 10 %
  - 0 %

Data Source: US Census Bureau American Community Survey 5 Year Estimates, 2016-2020 Block Groups (B25044)





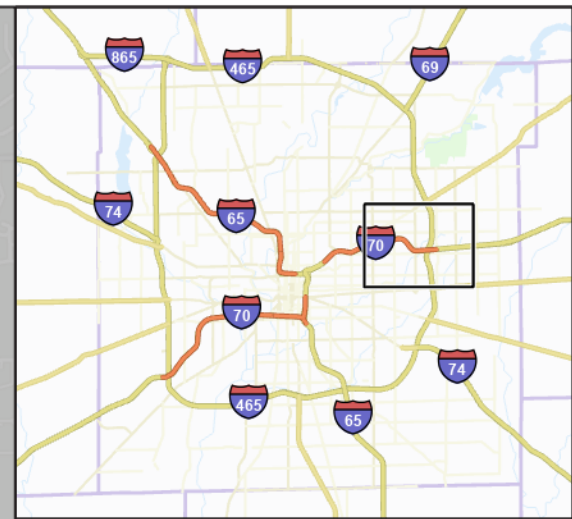
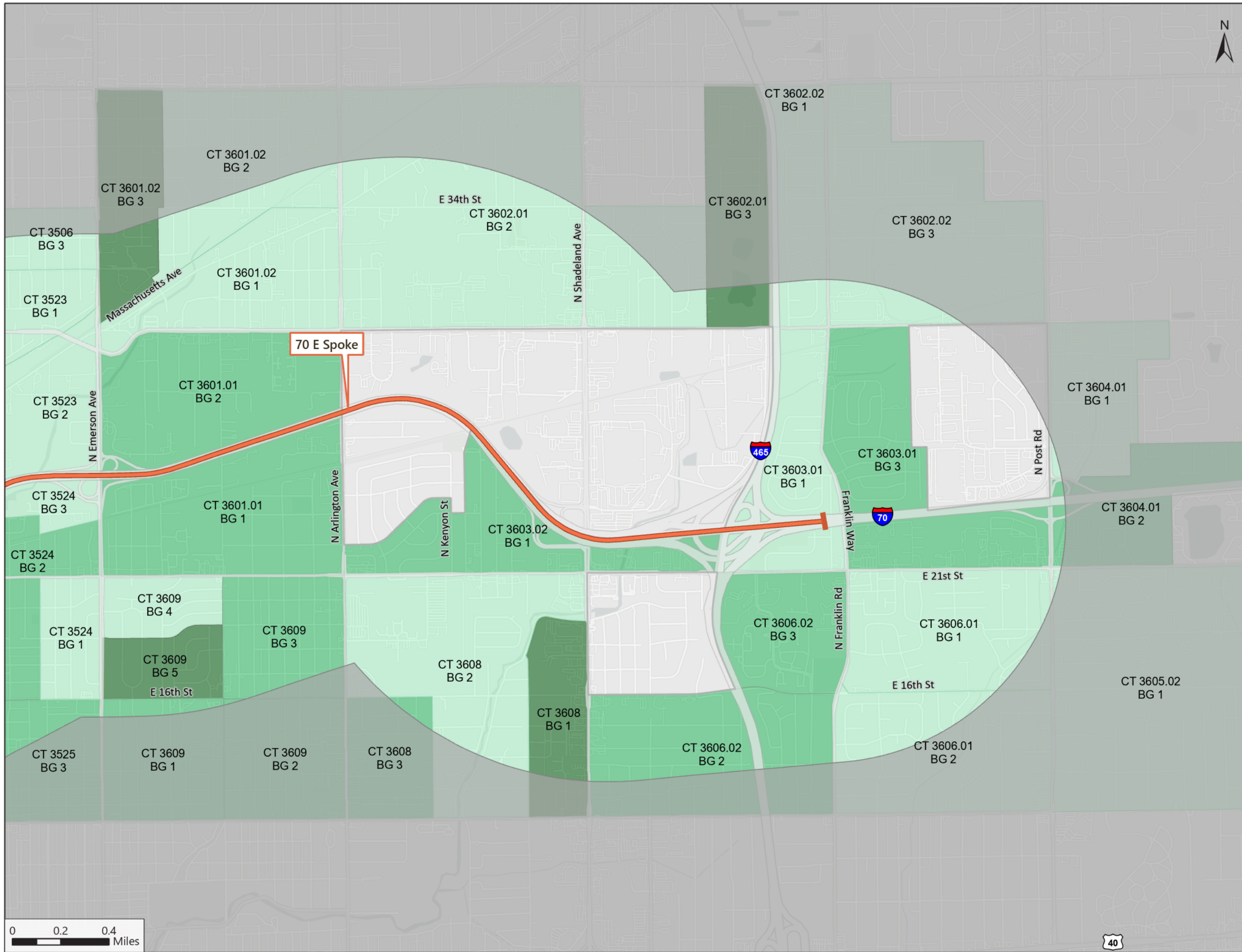


**Underserved Populations:  
Limited Vehicle Access  
Population**  
Page 7 of 8  
1:24,000

- Study Limits
- Study Area Boundary
- Households with No Vehicle Available
  - > 30 and < 75 %
  - > 10 - 30 %
  - > 0 - 10 %
  - 0 %

Data Source: US Census Bureau American Community Survey 5 Year Estimates, 2016-2020 Block Groups (B25044)






**Underserved Populations:  
Limited Vehicle Access  
Population**  
Page 8 of 8  
1:24,000

- Study Limits
- Study Area Boundary
- Households with No Vehicle Available
  - > 30 and < 75 %
  - > 10 - 30 %
  - > 0 - 10 %
  - 0 %

Data Source: US Census Bureau American Community Survey 5 Year Estimates, 2016-2020 Block Groups (B25044)





Affected Community (AC)	% Households No Vehicle Available
Block Group 4, Census Tract 3103.06, Marion County, Indiana	21.69
Block Group 4, Census Tract 3102.03, Marion County, Indiana	11.62
Block Group 2, Census Tract 3210.02, Marion County, Indiana	2.26
Block Group 3, Census Tract 3103.05, Marion County, Indiana	2.37
Block Group 1, Census Tract 3101.10, Marion County, Indiana	4.06
Block Group 1, Census Tract 3604.01, Marion County, Indiana	7.73
Block Group 1, Census Tract 3603.02, Marion County, Indiana	16.05
Block Group 2, Census Tract 3103.11, Marion County, Indiana	0.00
Block Group 2, Census Tract 3417.02, Marion County, Indiana	0.00
Block Group 4, Census Tract 3101.12, Marion County, Indiana	0.00
Block Group 3, Census Tract 3516, Marion County, Indiana	0.00
Block Group 5, Census Tract 3426, Marion County, Indiana	0.00
Block Group 4, Census Tract 3423, Marion County, Indiana	7.83
Block Group 1, Census Tract 3608, Marion County, Indiana	46.54
Block Group 1, Census Tract 3702.03, Marion County, Indiana	11.95
Block Group 1, Census Tract 3910.01, Marion County, Indiana	7.14
Block Group 2, Census Tract 3562, Marion County, Indiana	9.62
Block Group 1, Census Tract 3523, Marion County, Indiana	9.42
Block Group 2, Census Tract 3702.03, Marion County, Indiana	0.00
Block Group 2, Census Tract 3542.02, Marion County, Indiana	2.11
Block Group 2, Census Tract 3542.01, Marion County, Indiana	14.24
Block Group 2, Census Tract 3549, Marion County, Indiana	22.07
Block Group 1, Census Tract 3580, Marion County, Indiana	14.57
Block Group 1, Census Tract 3103.09, Marion County, Indiana	0.00
Block Group 1, Census Tract 3103.11, Marion County, Indiana	4.98
Block Group 2, Census Tract 3405, Marion County, Indiana	11.65
Block Group 2, Census Tract 3547, Marion County, Indiana	13.71
Block Group 2, Census Tract 3425, Marion County, Indiana	3.10
Block Group 3, Census Tract 3425, Marion County, Indiana	3.76
Block Group 4, Census Tract 3425, Marion County, Indiana	13.82
Block Group 1, Census Tract 3403.01, Marion County, Indiana	6.33
Block Group 4, Census Tract 3909, Marion County, Indiana	22.86
Block Group 2, Census Tract 3604.01, Marion County, Indiana	19.46
Block Group 1, Census Tract 3573, Marion County, Indiana	3.51
Block Group 2, Census Tract 3578, Marion County, Indiana	19.57
Block Group 2, Census Tract 3601.02, Marion County, Indiana	5.48
Block Group 2, Census Tract 3602.01, Marion County, Indiana	6.03
Block Group 1, Census Tract 3564, Marion County, Indiana	6.44
Block Group 1, Census Tract 3424, Marion County, Indiana	6.37
Block Group 1, Census Tract 3501, Marion County, Indiana	9.38
Block Group 1, Census Tract 3407, Marion County, Indiana	3.81
Block Group 5, Census Tract 3425, Marion County, Indiana	2.80
Block Group 1, Census Tract 3536, Marion County, Indiana	41.94
Block Group 2, Census Tract 3548, Marion County, Indiana	20.87
Block Group 2, Census Tract 3521, Marion County, Indiana	21.51
Block Group 2, Census Tract 3423, Marion County, Indiana	12.63
Block Group 3, Census Tract 3909, Marion County, Indiana	3.79
Block Group 1, Census Tract 3405, Marion County, Indiana	0.00
Block Group 4, Census Tract 3210.02, Marion County, Indiana	1.18
Block Group 1, Census Tract 3210.02, Marion County, Indiana	4.31
Block Group 3, Census Tract 3907, Marion County, Indiana	8.19
Block Group 1, Census Tract 3907, Marion County, Indiana	3.26
Block Group 2, Census Tract 3559, Marion County, Indiana	6.19

Affected Community (AC)	% Households No Vehicle Available
Block Group 4, Census Tract 3103.12, Marion County, Indiana	23.31
Block Group 1, Census Tract 3602.02, Marion County, Indiana	2.61
Block Group 3, Census Tract 3423, Marion County, Indiana	9.92
Block Group 3, Census Tract 3559, Marion County, Indiana	13.03
Block Group 1, Census Tract 3101.13, Marion County, Indiana	0.00
Block Group 2, Census Tract 3512, Marion County, Indiana	25.80
Block Group 3, Census Tract 3503, Marion County, Indiana	44.30
Block Group 3, Census Tract 3608, Marion County, Indiana	12.54
Block Group 4, Census Tract 3542.02, Marion County, Indiana	12.77
Block Group 2, Census Tract 3403.01, Marion County, Indiana	2.95
Block Group 3, Census Tract 3569, Marion County, Indiana	16.06
Block Group 1, Census Tract 3103.10, Marion County, Indiana	15.81
Block Group 1, Census Tract 3510, Marion County, Indiana	8.78
Block Group 2, Census Tract 3524, Marion County, Indiana	16.21
Block Group 2, Census Tract 3103.12, Marion County, Indiana	21.14
Block Group 4, Census Tract 3606.02, Marion County, Indiana	0.00
Block Group 3, Census Tract 3601.02, Marion County, Indiana	41.19
Block Group 3, Census Tract 3103.12, Marion County, Indiana	0.00
Block Group 2, Census Tract 3908.02, Marion County, Indiana	1.73
Block Group 2, Census Tract 3535, Marion County, Indiana	8.19
Block Group 2, Census Tract 3569, Marion County, Indiana	28.65
Block Group 1, Census Tract 3570, Marion County, Indiana	0.00
Block Group 3, Census Tract 3103.09, Marion County, Indiana	26.71
Block Group 1, Census Tract 3508, Marion County, Indiana	17.50
Block Group 1, Census Tract 3425, Marion County, Indiana	0.00
Block Group 1, Census Tract 3517, Marion County, Indiana	1.45
Block Group 1, Census Tract 3519, Marion County, Indiana	15.81
Block Group 2, Census Tract 3519, Marion County, Indiana	14.80
Block Group 3, Census Tract 3519, Marion County, Indiana	36.95
Block Group 1, Census Tract 3521, Marion County, Indiana	24.92
Block Group 3, Census Tract 3527, Marion County, Indiana	2.51
Block Group 4, Census Tract 3609, Marion County, Indiana	5.78
Block Group 5, Census Tract 3609, Marion County, Indiana	45.65
Block Group 1, Census Tract 3609, Marion County, Indiana	21.11
Block Group 1, Census Tract 3557, Marion County, Indiana	24.04
Block Group 2, Census Tract 3557, Marion County, Indiana	27.23
Block Group 3, Census Tract 3557, Marion County, Indiana	9.41
Block Group 2, Census Tract 3417.01, Marion County, Indiana	16.70
Block Group 4, Census Tract 3211, Marion County, Indiana	19.50
Block Group 2, Census Tract 3564, Marion County, Indiana	7.38
Block Group 3, Census Tract 3506, Marion County, Indiana	8.35
Block Group 2, Census Tract 3509, Marion County, Indiana	25.45
Block Group 1, Census Tract 3542.01, Marion County, Indiana	42.99
Block Group 1, Census Tract 3417.02, Marion County, Indiana	0.00
Block Group 2, Census Tract 3404, Marion County, Indiana	12.41
Block Group 4, Census Tract 3405, Marion County, Indiana	3.50
Block Group 3, Census Tract 3603.01, Marion County, Indiana	11.28
Block Group 2, Census Tract 3603.01, Marion County, Indiana	0.00
Block Group 3, Census Tract 3422, Marion County, Indiana	3.56
Block Group 3, Census Tract 3545, Marion County, Indiana	25.41
Block Group 5, Census Tract 3103.05, Marion County, Indiana	3.16
Block Group 1, Census Tract 3515, Marion County, Indiana	3.86
Block Group 2, Census Tract 3702.01, Marion County, Indiana	6.74

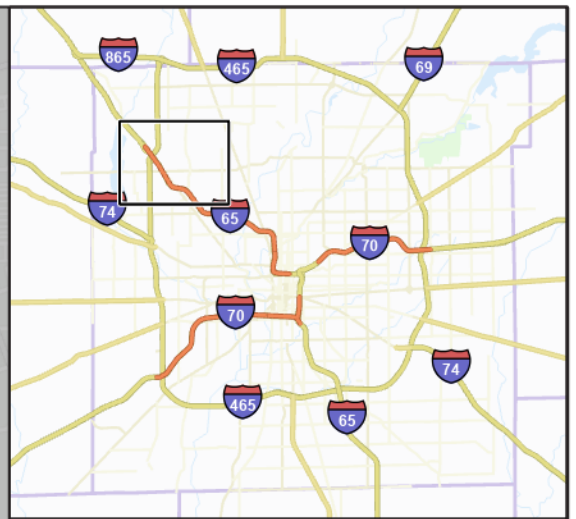
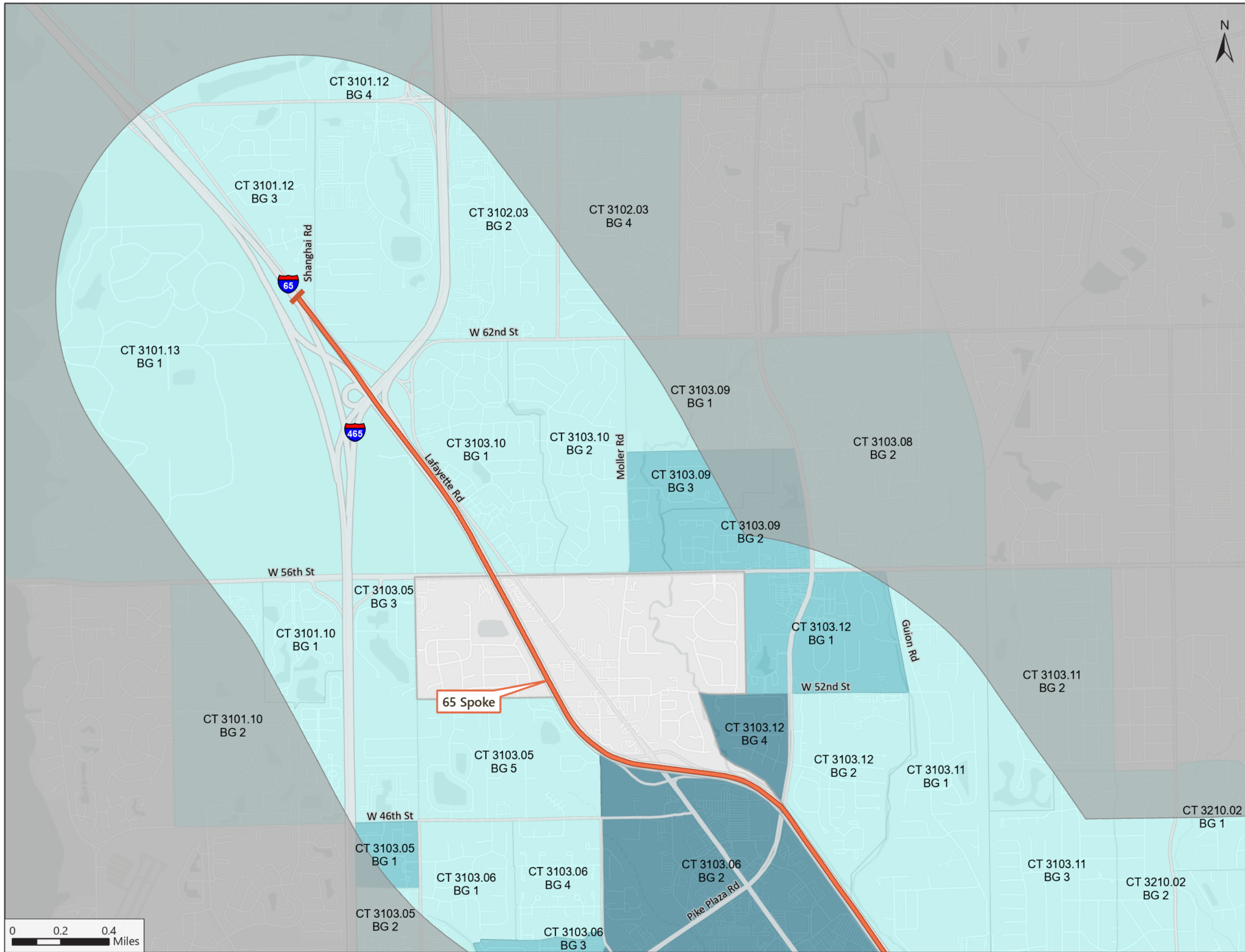


Affected Community (AC)	% Households No Vehicle Available
Block Group 2, Census Tract 3101.10, Marion County, Indiana	0.00
Block Group 1, Census Tract 3507, Marion County, Indiana	18.09
Block Group 2, Census Tract 3507, Marion County, Indiana	4.49
Block Group 1, Census Tract 3509, Marion County, Indiana	2.99
Block Group 2, Census Tract 3606.02, Marion County, Indiana	15.18
Block Group 2, Census Tract 3609, Marion County, Indiana	29.43
Block Group 1, Census Tract 3559, Marion County, Indiana	8.64
Block Group 1, Census Tract 3908.02, Marion County, Indiana	0.00
Block Group 1, Census Tract 3702.01, Marion County, Indiana	10.58
Block Group 1, Census Tract 3572, Marion County, Indiana	5.73
Block Group 2, Census Tract 3572, Marion County, Indiana	0.00
Block Group 4, Census Tract 3572, Marion County, Indiana	8.48
Block Group 1, Census Tract 3423, Marion County, Indiana	1.69
Block Group 2, Census Tract 3527, Marion County, Indiana	43.26
Block Group 1, Census Tract 3544, Marion County, Indiana	8.68
Block Group 1, Census Tract 3528, Marion County, Indiana	20.29
Block Group 3, Census Tract 3579, Marion County, Indiana	14.73
Block Group 4, Census Tract 3570, Marion County, Indiana	6.94
Block Group 1, Census Tract 3571, Marion County, Indiana	3.77
Block Group 2, Census Tract 3571, Marion County, Indiana	1.75
Block Group 2, Census Tract 3908.01, Marion County, Indiana	0.00
Block Group 4, Census Tract 3103.05, Marion County, Indiana	7.61
Block Group 1, Census Tract 3910.02, Marion County, Indiana	10.91
Block Group 3, Census Tract 3542.02, Marion County, Indiana	29.20
Block Group 1, Census Tract 3103.05, Marion County, Indiana	0.00
Block Group 3, Census Tract 3542.01, Marion County, Indiana	4.39
Block Group 3, Census Tract 3426, Marion County, Indiana	20.48
Block Group 4, Census Tract 3426, Marion County, Indiana	12.88
Block Group 2, Census Tract 3426, Marion County, Indiana	0.00
Block Group 2, Census Tract 3570, Marion County, Indiana	7.42
Block Group 2, Census Tract 3503, Marion County, Indiana	42.25
Block Group 1, Census Tract 3905, Marion County, Indiana	16.03
Block Group 3, Census Tract 3521, Marion County, Indiana	12.78
Block Group 1, Census Tract 3603.01, Marion County, Indiana	6.53
Block Group 3, Census Tract 3571, Marion County, Indiana	9.00
Block Group 3, Census Tract 3504, Marion County, Indiana	11.72
Block Group 2, Census Tract 3525, Marion County, Indiana	12.85
Block Group 2, Census Tract 3603.02, Marion County, Indiana	0.00
Block Group 1, Census Tract 3426, Marion County, Indiana	16.45
Block Group 1, Census Tract 3545, Marion County, Indiana	10.74
Block Group 1, Census Tract 3605.02, Marion County, Indiana	1.63
Block Group 1, Census Tract 3548, Marion County, Indiana	22.58
Block Group 3, Census Tract 3702.01, Marion County, Indiana	3.38
Block Group 1, Census Tract 3542.02, Marion County, Indiana	0.00
Block Group 1, Census Tract 3404, Marion County, Indiana	11.87
Block Group 1, Census Tract 3562, Marion County, Indiana	4.03
Block Group 2, Census Tract 3606.01, Marion County, Indiana	9.38
Block Group 1, Census Tract 3606.01, Marion County, Indiana	4.42
Block Group 1, Census Tract 3526, Marion County, Indiana	5.84
Block Group 3, Census Tract 3526, Marion County, Indiana	17.46
Block Group 4, Census Tract 3526, Marion County, Indiana	13.35
Block Group 2, Census Tract 3910.02, Marion County, Indiana	10.92
Block Group 1, Census Tract 3503, Marion County, Indiana	36.33

Affected Community (AC)	% Households No Vehicle Available
Block Group 2, Census Tract 3581, Marion County, Indiana	6.50
Block Group 1, Census Tract 3422, Marion County, Indiana	4.73
Block Group 2, Census Tract 3523, Marion County, Indiana	8.14
Block Group 2, Census Tract 3526, Marion County, Indiana	19.16
Block Group 5, Census Tract 3406, Marion County, Indiana	8.89
Block Group 2, Census Tract 3905, Marion County, Indiana	11.37
Block Group 2, Census Tract 3907, Marion County, Indiana	33.66
Block Group 1, Census Tract 3909, Marion County, Indiana	12.84
Block Group 1, Census Tract 3569, Marion County, Indiana	7.19
Block Group 3, Census Tract 3510, Marion County, Indiana	7.73
Block Group 2, Census Tract 3608, Marion County, Indiana	8.31
Block Group 3, Census Tract 3609, Marion County, Indiana	12.70
Block Group 4, Census Tract 3908.02, Marion County, Indiana	8.28
Block Group 2, Census Tract 3702.04, Marion County, Indiana	22.74
Block Group 3, Census Tract 3606.02, Marion County, Indiana	12.47
Block Group 2, Census Tract 3103.09, Marion County, Indiana	5.46
Block Group 2, Census Tract 3533, Marion County, Indiana	11.46
Block Group 2, Census Tract 3510, Marion County, Indiana	33.33
Block Group 1, Census Tract 3527, Marion County, Indiana	12.80
Block Group 2, Census Tract 3103.06, Marion County, Indiana	53.30
Block Group 2, Census Tract 3545, Marion County, Indiana	10.53
Block Group 3, Census Tract 3564, Marion County, Indiana	15.11
Block Group 2, Census Tract 3515, Marion County, Indiana	18.52
Block Group 3, Census Tract 3515, Marion County, Indiana	17.78
Block Group 1, Census Tract 3516, Marion County, Indiana	0.00
Block Group 2, Census Tract 3516, Marion County, Indiana	21.08
Block Group 3, Census Tract 3101.12, Marion County, Indiana	0.00
Block Group 2, Census Tract 3403.02, Marion County, Indiana	7.26
Block Group 2, Census Tract 3103.10, Marion County, Indiana	2.50
Block Group 3, Census Tract 3404, Marion County, Indiana	15.31
Block Group 1, Census Tract 3103.12, Marion County, Indiana	4.27
Block Group 3, Census Tract 3103.11, Marion County, Indiana	5.82
Block Group 3, Census Tract 3405, Marion County, Indiana	12.19
Block Group 2, Census Tract 3909, Marion County, Indiana	15.46
Block Group 3, Census Tract 3533, Marion County, Indiana	13.19
Block Group 1, Census Tract 3533, Marion County, Indiana	11.62
Block Group 2, Census Tract 3103.05, Marion County, Indiana	14.25
Block Group 1, Census Tract 3103.06, Marion County, Indiana	5.30
Block Group 3, Census Tract 3103.06, Marion County, Indiana	8.24
Block Group 2, Census Tract 3103.08, Marion County, Indiana	9.88
Block Group 3, Census Tract 3512, Marion County, Indiana	13.45
Block Group 3, Census Tract 3524, Marion County, Indiana	5.04
Block Group 3, Census Tract 3525, Marion County, Indiana	24.78
Block Group 1, Census Tract 3525, Marion County, Indiana	22.19
Block Group 1, Census Tract 3406, Marion County, Indiana	9.51
Block Group 2, Census Tract 3536, Marion County, Indiana	13.43
Block Group 1, Census Tract 3535, Marion County, Indiana	44.09
Block Group 3, Census Tract 3536, Marion County, Indiana	25.23
Block Group 5, Census Tract 3908.02, Marion County, Indiana	0.00
Block Group 1, Census Tract 3578, Marion County, Indiana	2.11
Block Group 1, Census Tract 3579, Marion County, Indiana	1.91
Block Group 4, Census Tract 3579, Marion County, Indiana	0.00
Block Group 3, Census Tract 3905, Marion County, Indiana	5.88



Affected Community (AC)	% Households No Vehicle Available
Block Group 2, Census Tract 3220, Marion County, Indiana	1.72
Block Group 3, Census Tract 3220, Marion County, Indiana	4.18
Block Group 3, Census Tract 3407, Marion County, Indiana	19.48
Block Group 2, Census Tract 3517, Marion County, Indiana	23.05
Block Group 1, Census Tract 3576.01, Marion County, Indiana	0.00
Block Group 1, Census Tract 3908.01, Marion County, Indiana	0.00
Block Group 2, Census Tract 3544, Marion County, Indiana	22.22
Block Group 2, Census Tract 3102.03, Marion County, Indiana	0.00
Block Group 1, Census Tract 3601.01, Marion County, Indiana	18.01
Block Group 2, Census Tract 3601.01, Marion County, Indiana	29.74
Block Group 1, Census Tract 3601.02, Marion County, Indiana	9.44
Block Group 3, Census Tract 3602.01, Marion County, Indiana	36.63
Block Group 1, Census Tract 3581, Marion County, Indiana	17.01
Block Group 3, Census Tract 3517, Marion County, Indiana	10.20
Block Group 1, Census Tract 3547, Marion County, Indiana	3.62
Block Group 3, Census Tract 3211, Marion County, Indiana	3.91
Block Group 2, Census Tract 3501, Marion County, Indiana	22.76
Block Group 3, Census Tract 3602.02, Marion County, Indiana	4.09
Block Group 1, Census Tract 3512, Marion County, Indiana	21.04
Block Group 3, Census Tract 3570, Marion County, Indiana	23.56
Block Group 3, Census Tract 3572, Marion County, Indiana	20.79
Block Group 1, Census Tract 3524, Marion County, Indiana	4.18



**Underserved Populations:  
Limited Internet Access  
Population**  
Page 1 of 8  
1:24,000

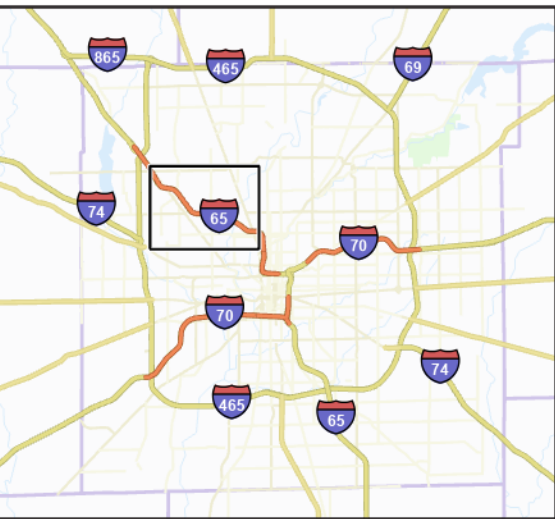
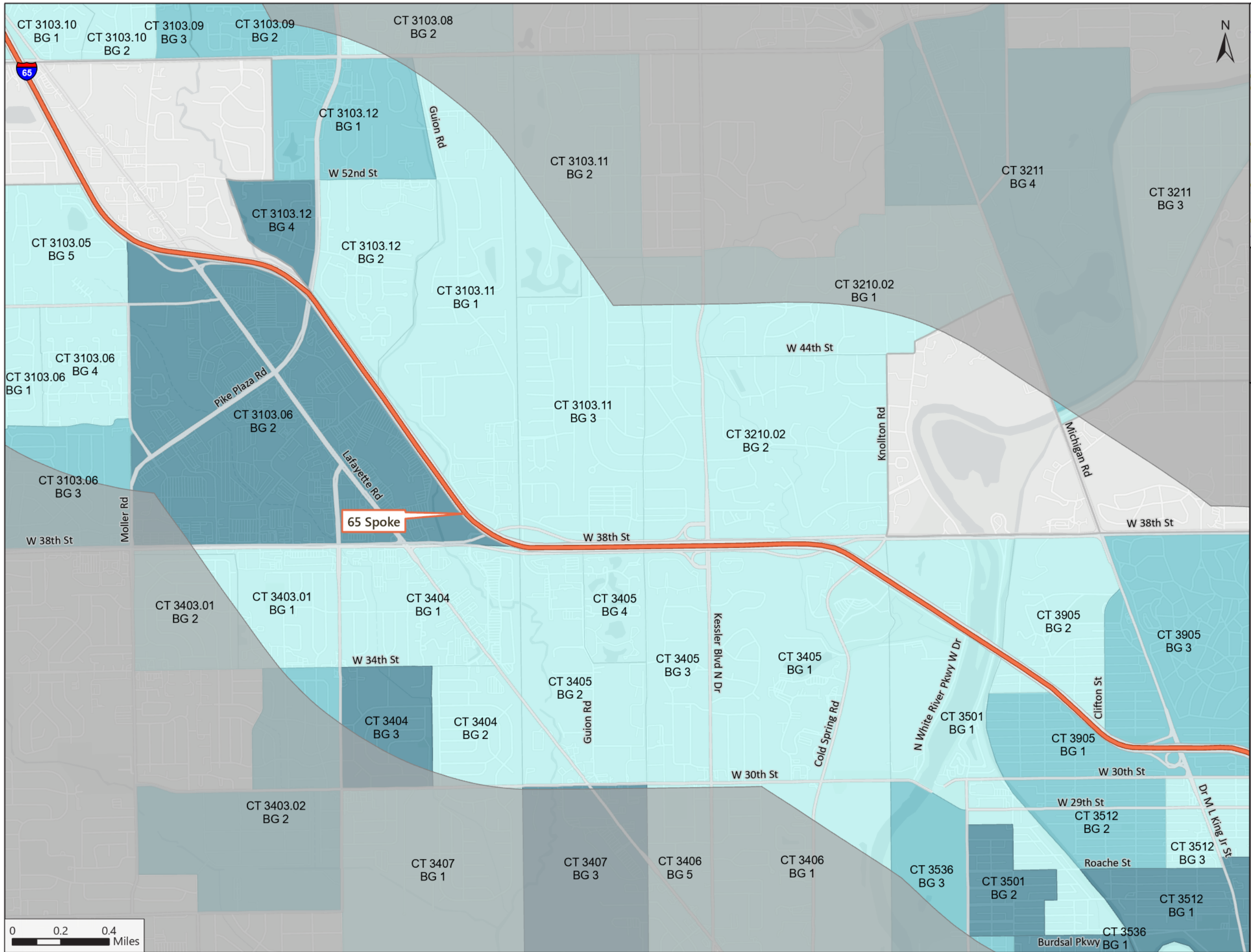
- Study Limits
- Study Area Boundary
- Households with No Internet Access
  - > 30 and < 80 %
  - > 15 - 30 %
  - > 0 - 15 %
  - 0 %

Data Source: US Census Bureau  
American Community Survey 5 Year  
Estimates, 2016-2020 Block Groups  
(B28002)



State of Indiana, INDOT, Esri, NASA, NGA, USGS, City of Indianapolis Marion Co, HERE, Garmin, SafeGraph, GeoTechnologies, Inc, METI/NASA, EPA, NPS, US Census Bureau, USDA, FAO, © OpenStreetMap, Microsoft





**Underserved Populations:  
Limited Internet Access  
Population**  
Page 2 of 8  
1:24,000

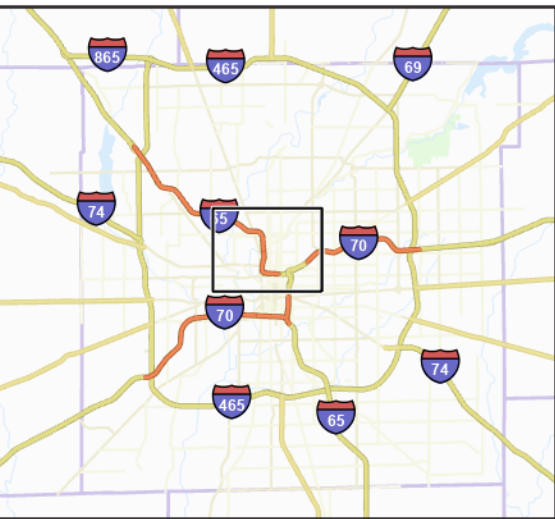
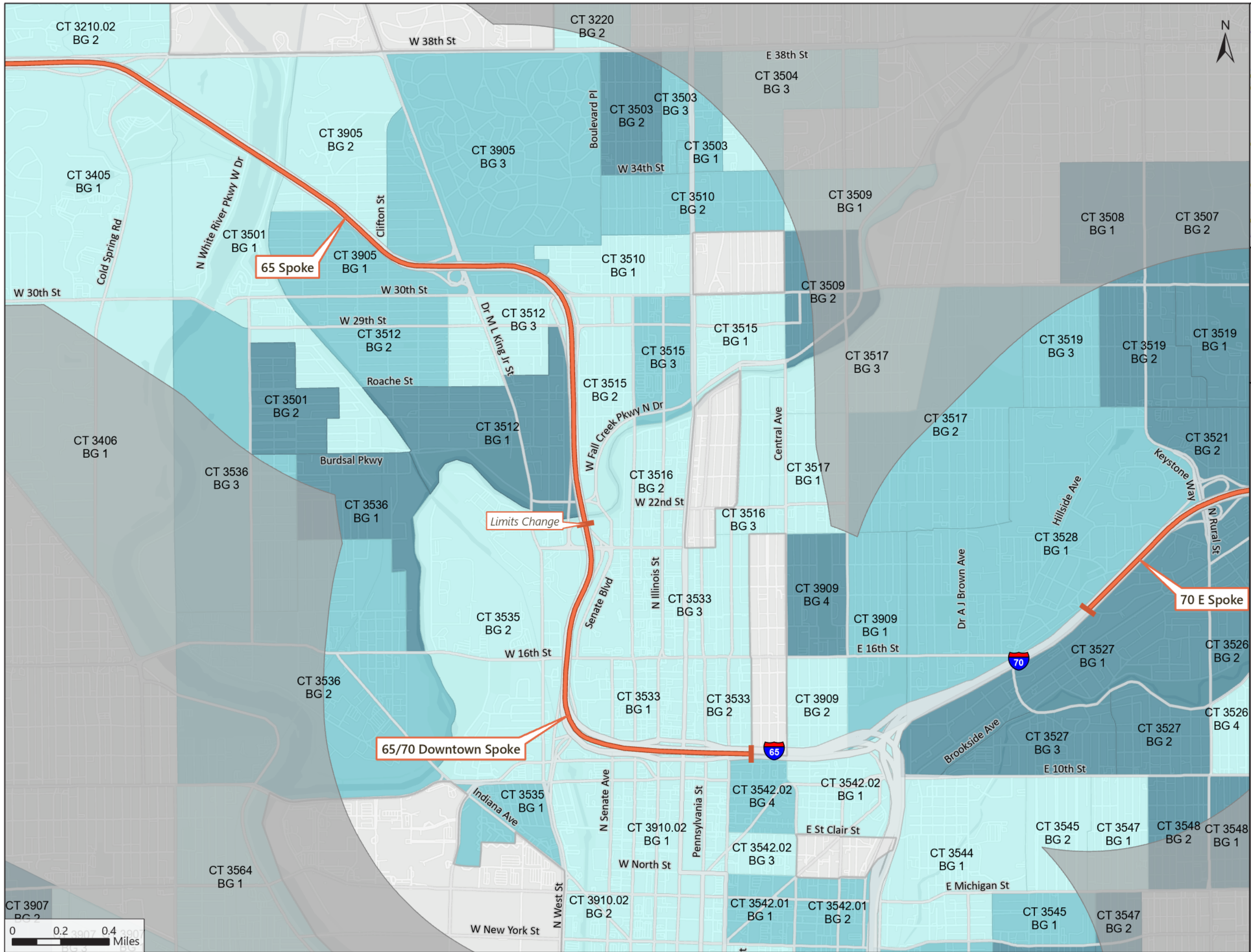
- Study Limits
- Study Area Boundary
- Households with No Internet Access
  - > 30 and < 80 %
  - > 15 - 30 %
  - > 0 - 15 %
  - 0 %

Data Source: US Census Bureau  
American Community Survey 5 Year  
Estimates, 2016-2020 Block Groups  
(B28002)



State of Indiana, INDOT, Esri, NASA, NGA, USGS, City of Indianapolis Marion Co, HERE, Garmin, SafeGraph, GeoTechnologies, Inc, METI/NASA, EPA, NPS, US Census Bureau, USDA, FAO, © OpenStreetMap, Microsoft





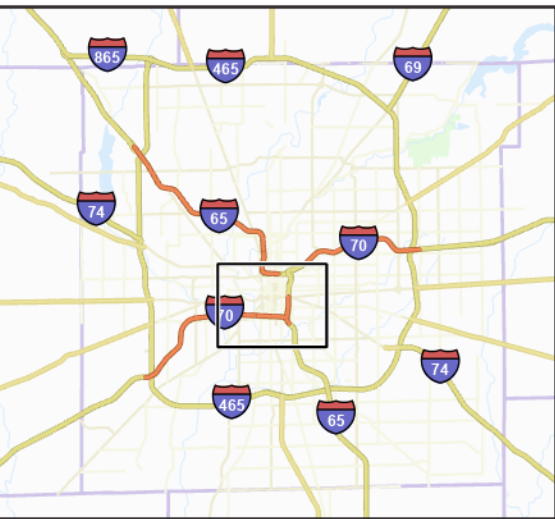
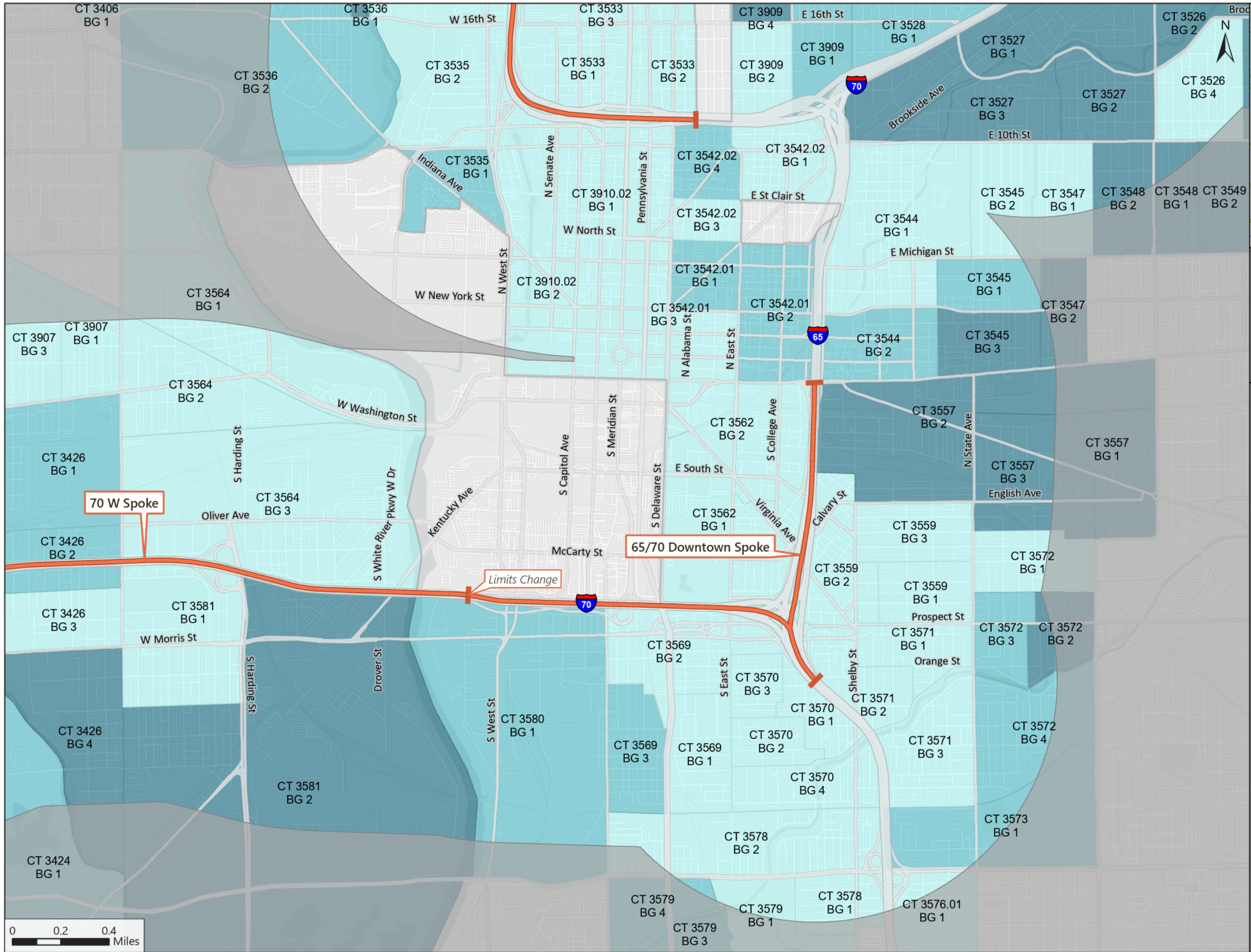
**Underserved Populations:  
Limited Internet Access  
Population**  
Page 3 of 8  
1:24,000

- Study Limits
- Study Area Boundary
- Households with No Internet Access
  - > 30 and < 80 %
  - > 15 - 30 %
  - > 0 - 15 %
  - 0 %

Data Source: US Census Bureau  
American Community Survey 5 Year  
Estimates, 2016-2020 Block Groups  
(B28002)







**Underserved Populations:  
Limited Internet Access  
Population**

Page 4 of 8

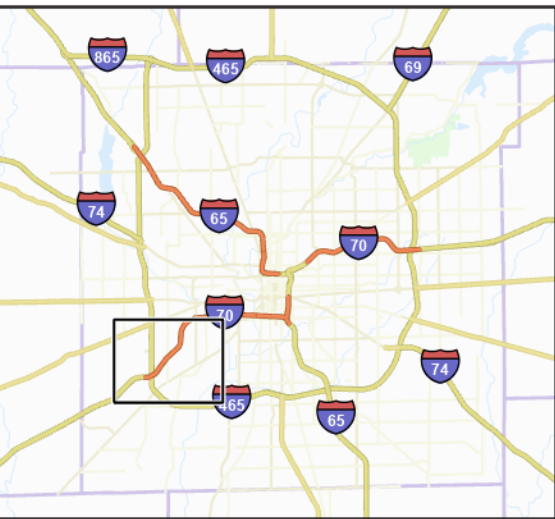
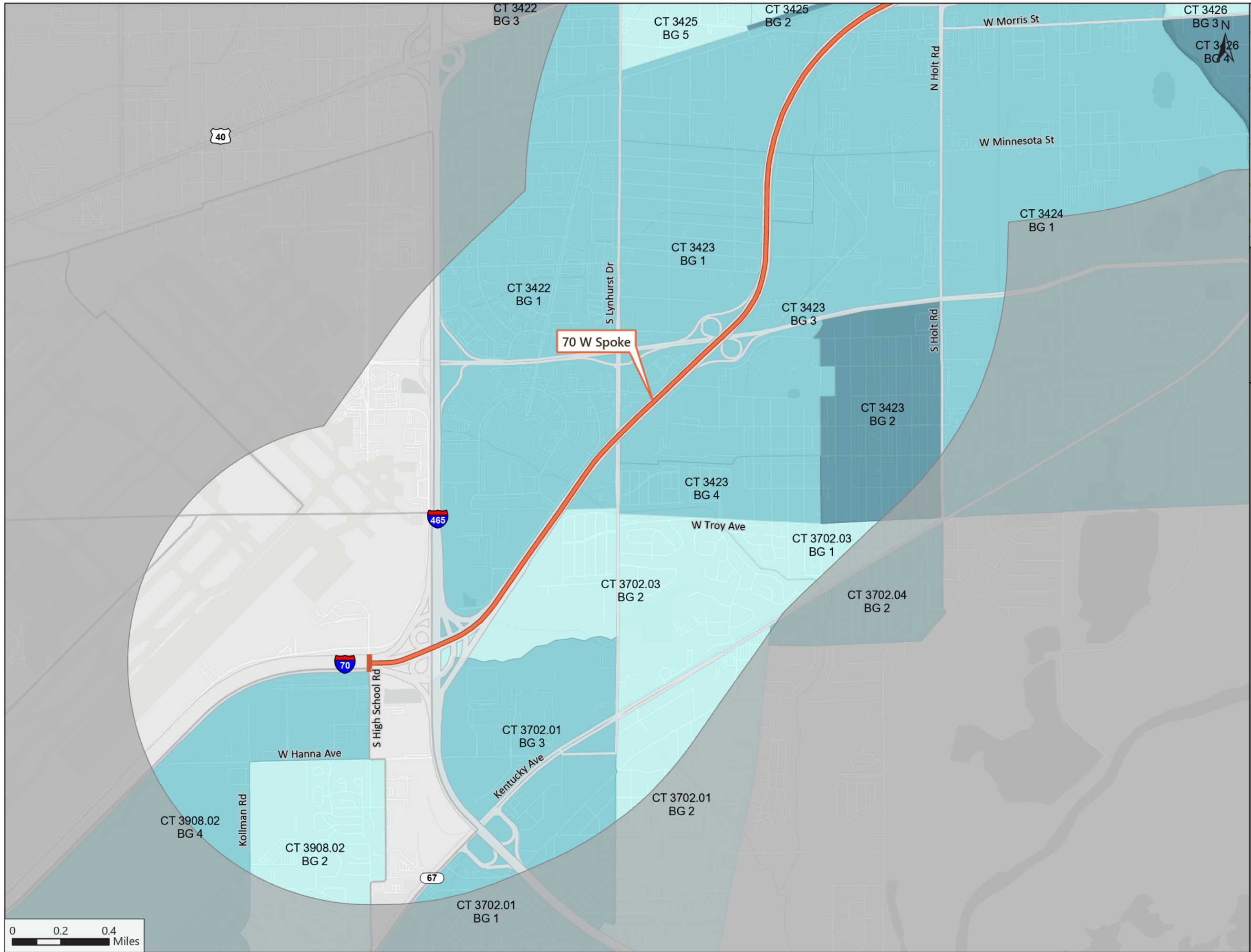
1:24,000

- Study Limits
- Study Area Boundary
- Households with No Internet Access
  - > 30 and < 80 %
  - > 15 - 30 %
  - > 0 - 15 %
  - 0 %

Data Source: US Census Bureau  
American Community Survey 5 Year  
Estimates, 2016-2020 Block Groups  
(B28002)







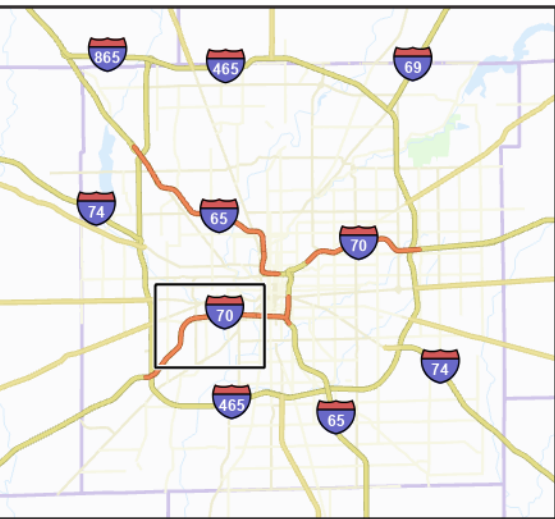
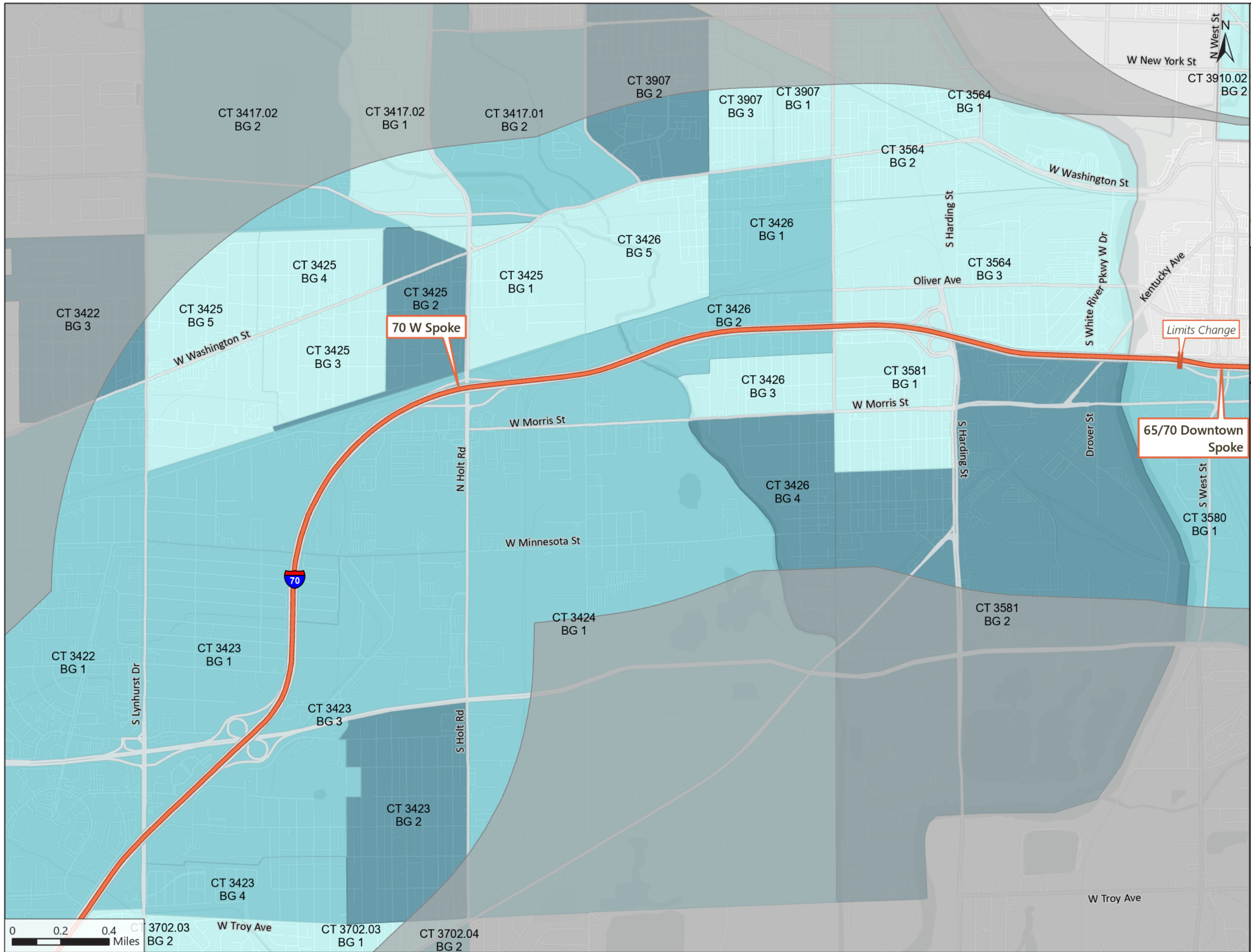
**Underserved Populations:  
Limited Internet Access  
Population**  
Page 5 of 8  
1:24,000

- Study Limits
- Study Area Boundary
- Households with No Internet Access
  - > 30 and < 80 %
  - > 15 - 30 %
  - > 0 - 15 %
  - 0 %

Data Source: US Census Bureau  
American Community Survey 5 Year  
Estimates, 2016-2020 Block Groups  
(B28002)





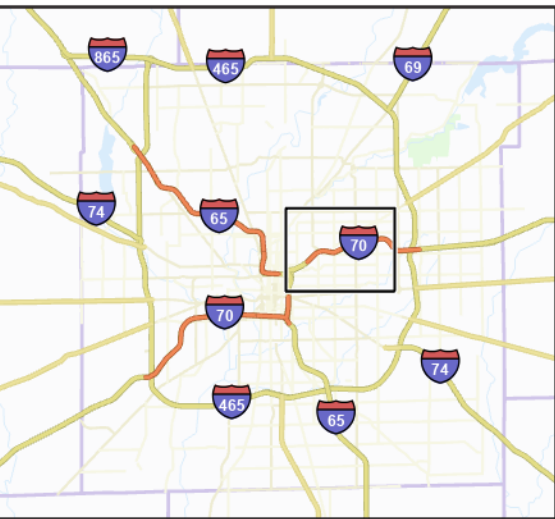
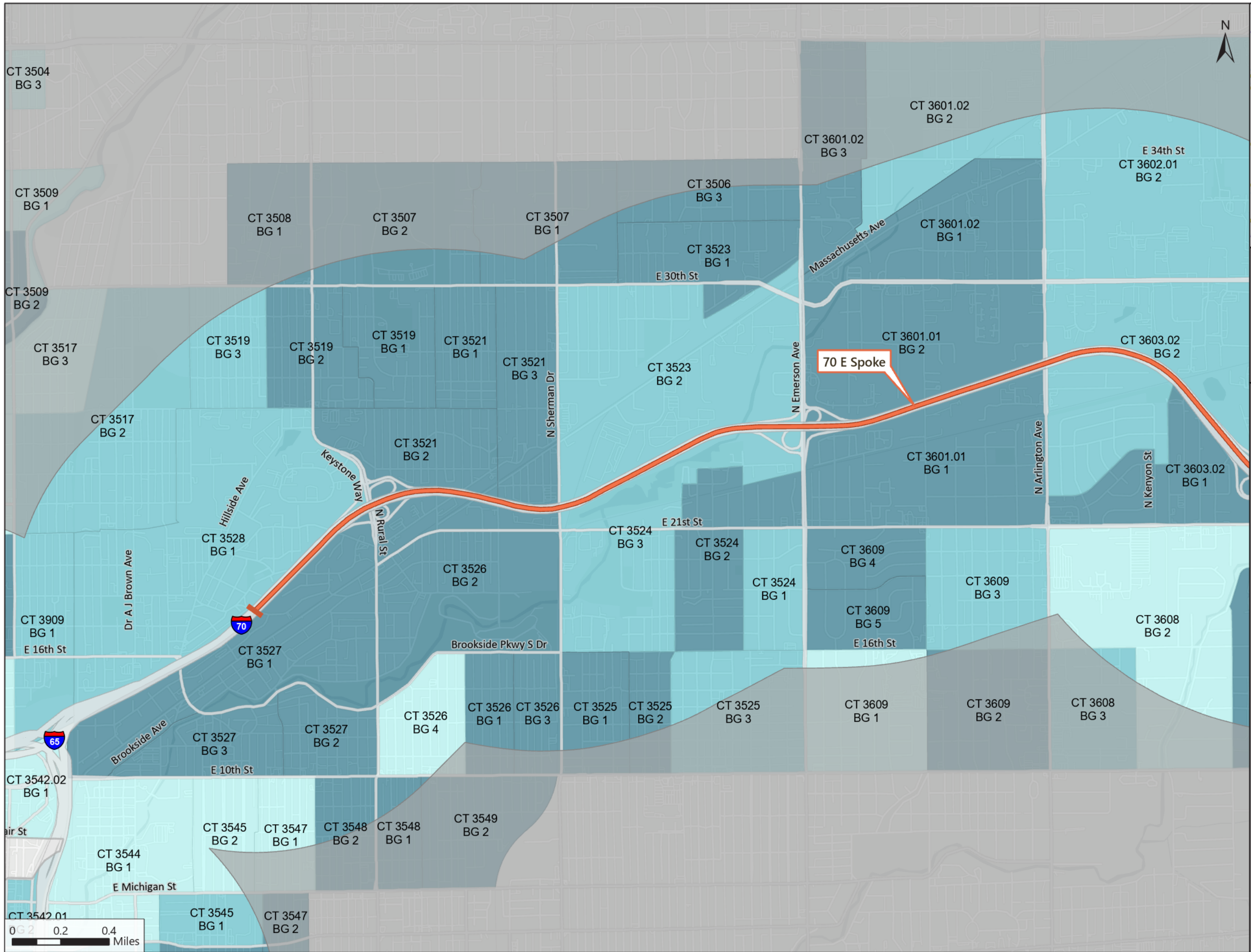


**Underserved Populations:  
Limited Internet Access  
Population**  
Page 6 of 8  
1:24,000

- Study Limits
- Study Area Boundary
- Households with No Internet Access
  - > 30 and < 80 %
  - > 15 - 30 %
  - > 0 - 15 %
  - 0 %

Data Source: US Census Bureau  
American Community Survey 5 Year  
Estimates, 2016-2020 Block Groups  
(B28002)





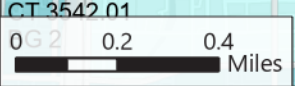
**Underserved Populations:  
Limited Internet Access  
Population**

Page 7 of 8

1:24,000

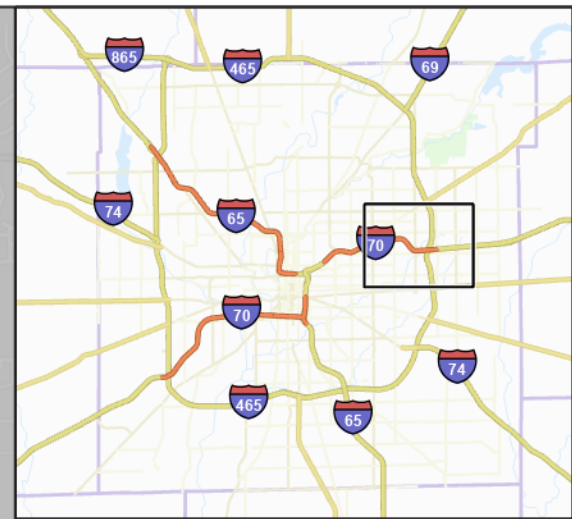
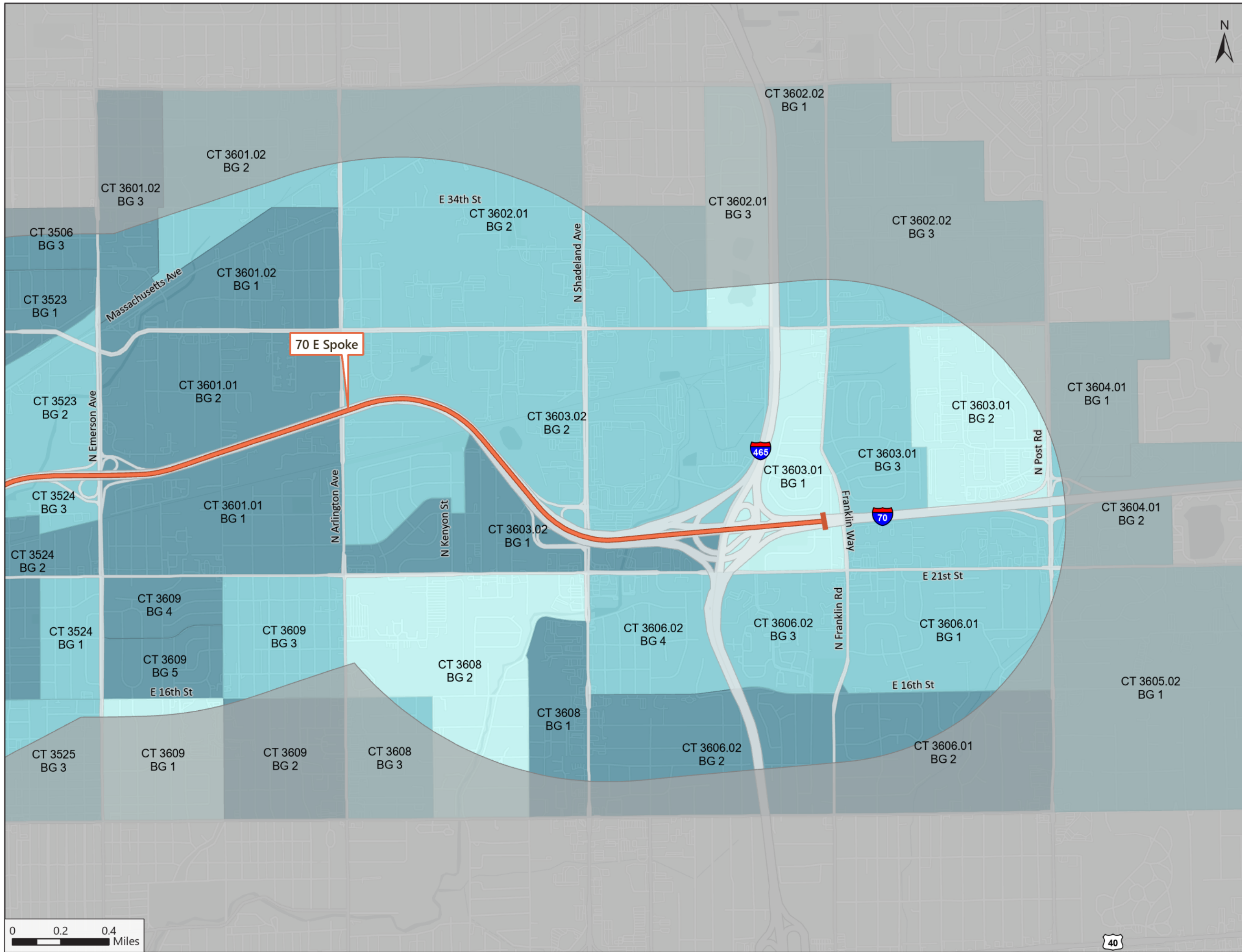
- Study Limits
- Study Area Boundary
- Households with No Internet Access
  - > 30 and < 80 %
  - > 15 - 30 %
  - > 0 - 15 %
  - 0 %

Data Source: US Census Bureau  
American Community Survey 5 Year  
Estimates, 2016-2020 Block Groups  
(B28002)




State of Indiana, INDOT, Esri, NASA, NGA, USGS, City of Indianapolis Marion Co, HERE, Garmin, SafeGraph, GeoTechnologies, Inc, METI/NASA, EPA, NPS, US Census Bureau, USDA, FAO, © OpenStreetMap, Microsoft






**Underserved Populations:  
Limited Internet Access  
Population**  
Page 8 of 8  
1:24,000



Data Source: US Census Bureau  
American Community Survey 5 Year  
Estimates, 2016-2020 Block Groups  
(B28002)



Affected Community (AC)	% Households with No Internet
Block Group 4, Census Tract 3103.06, Marion County, Indiana	9.68
Block Group 4, Census Tract 3102.03, Marion County, Indiana	14.63
Block Group 2, Census Tract 3210.02, Marion County, Indiana	13.41
Block Group 3, Census Tract 3103.05, Marion County, Indiana	8.64
Block Group 1, Census Tract 3101.10, Marion County, Indiana	8.85
Block Group 1, Census Tract 3604.01, Marion County, Indiana	19.20
Block Group 1, Census Tract 3603.02, Marion County, Indiana	43.00
Block Group 2, Census Tract 3103.11, Marion County, Indiana	4.13
Block Group 2, Census Tract 3417.02, Marion County, Indiana	17.29
Block Group 4, Census Tract 3101.12, Marion County, Indiana	4.23
Block Group 3, Census Tract 3516, Marion County, Indiana	7.14
Block Group 5, Census Tract 3426, Marion County, Indiana	13.84
Block Group 4, Census Tract 3423, Marion County, Indiana	21.25
Block Group 1, Census Tract 3608, Marion County, Indiana	46.21
Block Group 1, Census Tract 3702.03, Marion County, Indiana	3.42
Block Group 1, Census Tract 3910.01, Marion County, Indiana	0.00
Block Group 2, Census Tract 3562, Marion County, Indiana	1.92
Block Group 1, Census Tract 3523, Marion County, Indiana	46.54
Block Group 2, Census Tract 3702.03, Marion County, Indiana	7.59
Block Group 2, Census Tract 3542.02, Marion County, Indiana	0.00
Block Group 2, Census Tract 3542.01, Marion County, Indiana	15.93
Block Group 2, Census Tract 3549, Marion County, Indiana	41.81
Block Group 1, Census Tract 3580, Marion County, Indiana	18.09
Block Group 1, Census Tract 3103.09, Marion County, Indiana	13.13
Block Group 1, Census Tract 3103.11, Marion County, Indiana	12.45
Block Group 2, Census Tract 3405, Marion County, Indiana	5.08
Block Group 2, Census Tract 3547, Marion County, Indiana	30.65
Block Group 2, Census Tract 3425, Marion County, Indiana	37.61
Block Group 3, Census Tract 3425, Marion County, Indiana	7.53
Block Group 4, Census Tract 3425, Marion County, Indiana	10.77
Block Group 1, Census Tract 3403.01, Marion County, Indiana	11.92
Block Group 4, Census Tract 3909, Marion County, Indiana	40.52
Block Group 2, Census Tract 3604.01, Marion County, Indiana	25.34
Block Group 1, Census Tract 3573, Marion County, Indiana	15.13
Block Group 2, Census Tract 3578, Marion County, Indiana	14.89
Block Group 2, Census Tract 3601.02, Marion County, Indiana	25.07
Block Group 2, Census Tract 3602.01, Marion County, Indiana	27.90
Block Group 1, Census Tract 3564, Marion County, Indiana	8.94
Block Group 1, Census Tract 3424, Marion County, Indiana	28.88
Block Group 1, Census Tract 3501, Marion County, Indiana	12.95
Block Group 1, Census Tract 3407, Marion County, Indiana	3.95
Block Group 5, Census Tract 3425, Marion County, Indiana	9.62
Block Group 1, Census Tract 3536, Marion County, Indiana	34.84
Block Group 2, Census Tract 3548, Marion County, Indiana	42.13
Block Group 2, Census Tract 3521, Marion County, Indiana	35.47
Block Group 2, Census Tract 3423, Marion County, Indiana	38.26
Block Group 3, Census Tract 3909, Marion County, Indiana	0.00
Block Group 1, Census Tract 3405, Marion County, Indiana	4.66
Block Group 4, Census Tract 3210.02, Marion County, Indiana	0.00
Block Group 1, Census Tract 3210.02, Marion County, Indiana	8.41



Affected Community (AC)	% Households with No Internet
Block Group 3, Census Tract 3907, Marion County, Indiana	13.27
Block Group 1, Census Tract 3907, Marion County, Indiana	2.90
Block Group 2, Census Tract 3559, Marion County, Indiana	3.81
Block Group 4, Census Tract 3103.12, Marion County, Indiana	39.06
Block Group 1, Census Tract 3602.02, Marion County, Indiana	21.30
Block Group 3, Census Tract 3423, Marion County, Indiana	16.79
Block Group 3, Census Tract 3559, Marion County, Indiana	12.75
Block Group 1, Census Tract 3101.13, Marion County, Indiana	12.35
Block Group 2, Census Tract 3512, Marion County, Indiana	27.39
Block Group 3, Census Tract 3503, Marion County, Indiana	29.44
Block Group 3, Census Tract 3608, Marion County, Indiana	15.84
Block Group 4, Census Tract 3542.02, Marion County, Indiana	19.38
Block Group 2, Census Tract 3403.01, Marion County, Indiana	14.73
Block Group 3, Census Tract 3569, Marion County, Indiana	27.24
Block Group 1, Census Tract 3103.10, Marion County, Indiana	2.83
Block Group 1, Census Tract 3510, Marion County, Indiana	10.11
Block Group 2, Census Tract 3524, Marion County, Indiana	35.29
Block Group 2, Census Tract 3103.12, Marion County, Indiana	11.35
Block Group 4, Census Tract 3606.02, Marion County, Indiana	25.09
Block Group 3, Census Tract 3601.02, Marion County, Indiana	67.96
Block Group 3, Census Tract 3103.12, Marion County, Indiana	0.00
Block Group 2, Census Tract 3908.02, Marion County, Indiana	7.78
Block Group 2, Census Tract 3535, Marion County, Indiana	13.94
Block Group 2, Census Tract 3569, Marion County, Indiana	9.73
Block Group 1, Census Tract 3570, Marion County, Indiana	9.57
Block Group 3, Census Tract 3103.09, Marion County, Indiana	28.07
Block Group 1, Census Tract 3508, Marion County, Indiana	41.56
Block Group 1, Census Tract 3425, Marion County, Indiana	4.43
Block Group 1, Census Tract 3517, Marion County, Indiana	4.65
Block Group 1, Census Tract 3519, Marion County, Indiana	37.87
Block Group 2, Census Tract 3519, Marion County, Indiana	42.46
Block Group 3, Census Tract 3519, Marion County, Indiana	29.56
Block Group 1, Census Tract 3521, Marion County, Indiana	49.84
Block Group 3, Census Tract 3527, Marion County, Indiana	31.54
Block Group 4, Census Tract 3609, Marion County, Indiana	35.65
Block Group 5, Census Tract 3609, Marion County, Indiana	58.05
Block Group 1, Census Tract 3609, Marion County, Indiana	6.57
Block Group 1, Census Tract 3557, Marion County, Indiana	44.21
Block Group 2, Census Tract 3557, Marion County, Indiana	66.20
Block Group 3, Census Tract 3557, Marion County, Indiana	42.65
Block Group 2, Census Tract 3417.01, Marion County, Indiana	28.48
Block Group 4, Census Tract 3211, Marion County, Indiana	19.50
Block Group 2, Census Tract 3564, Marion County, Indiana	14.76
Block Group 3, Census Tract 3506, Marion County, Indiana	37.95
Block Group 2, Census Tract 3509, Marion County, Indiana	39.85
Block Group 1, Census Tract 3542.01, Marion County, Indiana	16.27
Block Group 1, Census Tract 3417.02, Marion County, Indiana	7.22
Block Group 2, Census Tract 3404, Marion County, Indiana	14.48
Block Group 4, Census Tract 3405, Marion County, Indiana	5.03
Block Group 3, Census Tract 3603.01, Marion County, Indiana	18.00

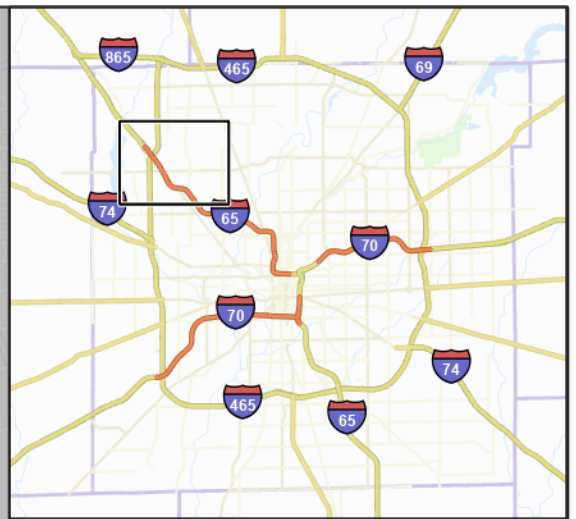
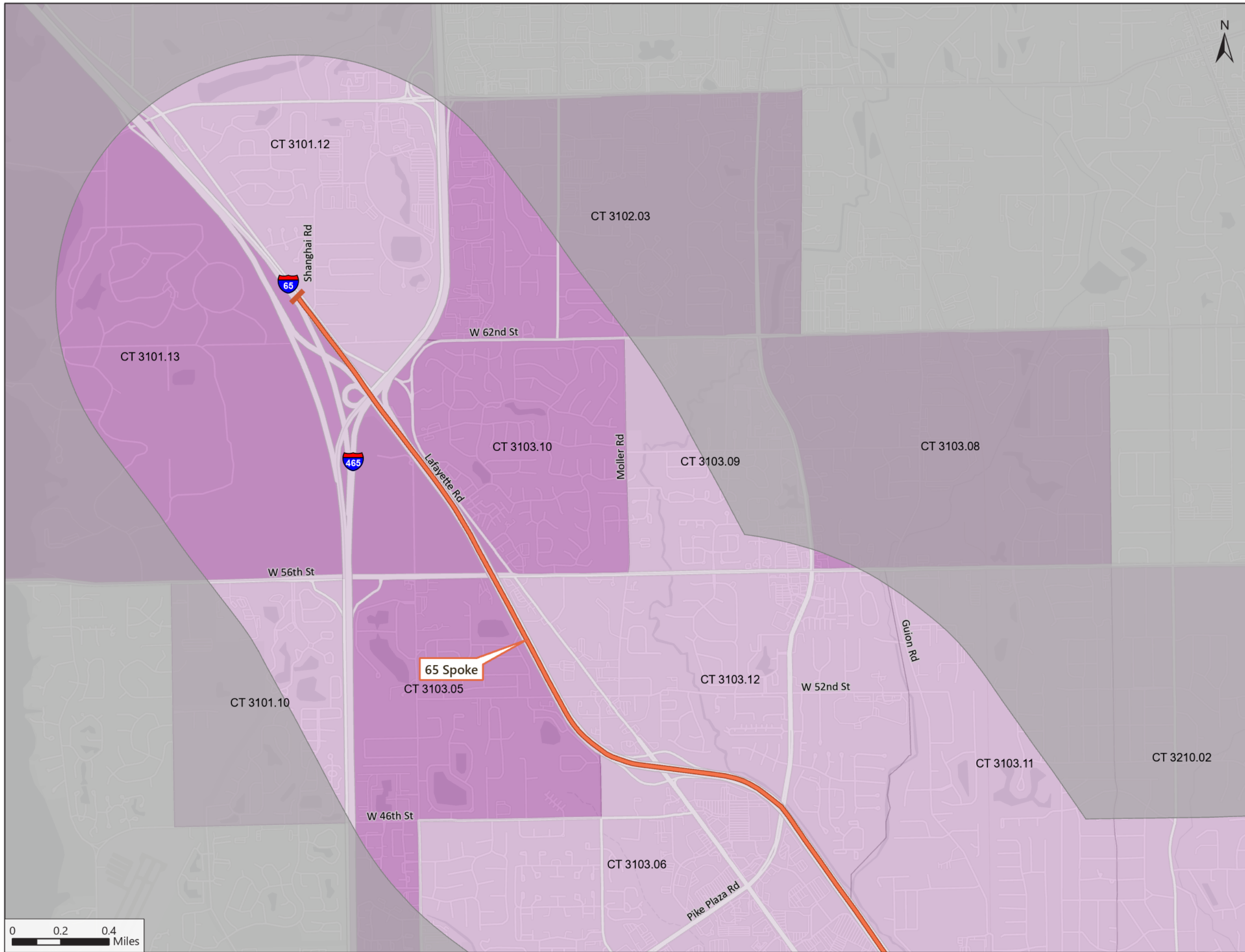
Affected Community (AC)	% Households with No Internet
Block Group 2, Census Tract 3603.01, Marion County, Indiana	4.66
Block Group 3, Census Tract 3422, Marion County, Indiana	33.46
Block Group 3, Census Tract 3545, Marion County, Indiana	30.87
Block Group 5, Census Tract 3103.05, Marion County, Indiana	3.16
Block Group 1, Census Tract 3515, Marion County, Indiana	10.52
Block Group 2, Census Tract 3702.01, Marion County, Indiana	10.28
Block Group 2, Census Tract 3101.10, Marion County, Indiana	1.34
Block Group 1, Census Tract 3507, Marion County, Indiana	33.85
Block Group 2, Census Tract 3507, Marion County, Indiana	69.66
Block Group 1, Census Tract 3509, Marion County, Indiana	5.47
Block Group 2, Census Tract 3606.02, Marion County, Indiana	34.36
Block Group 2, Census Tract 3609, Marion County, Indiana	43.31
Block Group 1, Census Tract 3559, Marion County, Indiana	7.64
Block Group 1, Census Tract 3908.02, Marion County, Indiana	0.00
Block Group 1, Census Tract 3702.01, Marion County, Indiana	17.31
Block Group 1, Census Tract 3572, Marion County, Indiana	3.82
Block Group 2, Census Tract 3572, Marion County, Indiana	33.98
Block Group 4, Census Tract 3572, Marion County, Indiana	24.73
Block Group 1, Census Tract 3423, Marion County, Indiana	20.02
Block Group 2, Census Tract 3527, Marion County, Indiana	43.26
Block Group 1, Census Tract 3544, Marion County, Indiana	5.71
Block Group 1, Census Tract 3528, Marion County, Indiana	26.27
Block Group 3, Census Tract 3579, Marion County, Indiana	21.25
Block Group 4, Census Tract 3570, Marion County, Indiana	3.47
Block Group 1, Census Tract 3571, Marion County, Indiana	3.77
Block Group 2, Census Tract 3571, Marion County, Indiana	8.98
Block Group 2, Census Tract 3908.01, Marion County, Indiana	0.00
Block Group 4, Census Tract 3103.05, Marion County, Indiana	0.00
Block Group 1, Census Tract 3910.02, Marion County, Indiana	3.27
Block Group 3, Census Tract 3542.02, Marion County, Indiana	3.54
Block Group 1, Census Tract 3103.05, Marion County, Indiana	25.30
Block Group 3, Census Tract 3542.01, Marion County, Indiana	2.40
Block Group 3, Census Tract 3426, Marion County, Indiana	8.19
Block Group 4, Census Tract 3426, Marion County, Indiana	39.32
Block Group 2, Census Tract 3426, Marion County, Indiana	18.64
Block Group 2, Census Tract 3570, Marion County, Indiana	5.08
Block Group 2, Census Tract 3503, Marion County, Indiana	47.35
Block Group 1, Census Tract 3905, Marion County, Indiana	17.09
Block Group 3, Census Tract 3521, Marion County, Indiana	36.11
Block Group 1, Census Tract 3603.01, Marion County, Indiana	6.53
Block Group 3, Census Tract 3571, Marion County, Indiana	12.46
Block Group 3, Census Tract 3504, Marion County, Indiana	7.47
Block Group 2, Census Tract 3525, Marion County, Indiana	33.42
Block Group 2, Census Tract 3603.02, Marion County, Indiana	26.51
Block Group 1, Census Tract 3426, Marion County, Indiana	26.84
Block Group 1, Census Tract 3545, Marion County, Indiana	26.86
Block Group 1, Census Tract 3605.02, Marion County, Indiana	15.69
Block Group 1, Census Tract 3548, Marion County, Indiana	39.43
Block Group 3, Census Tract 3702.01, Marion County, Indiana	22.36
Block Group 1, Census Tract 3542.02, Marion County, Indiana	12.18



Affected Community (AC)	% Households with No Internet
Block Group 1, Census Tract 3404, Marion County, Indiana	9.13
Block Group 1, Census Tract 3562, Marion County, Indiana	3.86
Block Group 2, Census Tract 3606.01, Marion County, Indiana	33.38
Block Group 1, Census Tract 3606.01, Marion County, Indiana	15.84
Block Group 1, Census Tract 3526, Marion County, Indiana	41.97
Block Group 3, Census Tract 3526, Marion County, Indiana	36.51
Block Group 4, Census Tract 3526, Marion County, Indiana	11.59
Block Group 2, Census Tract 3910.02, Marion County, Indiana	6.39
Block Group 1, Census Tract 3503, Marion County, Indiana	29.17
Block Group 2, Census Tract 3581, Marion County, Indiana	34.37
Block Group 1, Census Tract 3422, Marion County, Indiana	17.97
Block Group 2, Census Tract 3523, Marion County, Indiana	27.91
Block Group 2, Census Tract 3526, Marion County, Indiana	75.93
Block Group 5, Census Tract 3406, Marion County, Indiana	10.16
Block Group 2, Census Tract 3905, Marion County, Indiana	11.37
Block Group 2, Census Tract 3907, Marion County, Indiana	39.93
Block Group 1, Census Tract 3909, Marion County, Indiana	17.43
Block Group 1, Census Tract 3569, Marion County, Indiana	14.38
Block Group 3, Census Tract 3510, Marion County, Indiana	0.00
Block Group 2, Census Tract 3608, Marion County, Indiana	13.29
Block Group 3, Census Tract 3609, Marion County, Indiana	20.49
Block Group 4, Census Tract 3908.02, Marion County, Indiana	20.41
Block Group 2, Census Tract 3702.04, Marion County, Indiana	16.97
Block Group 3, Census Tract 3606.02, Marion County, Indiana	16.00
Block Group 2, Census Tract 3103.09, Marion County, Indiana	15.52
Block Group 2, Census Tract 3533, Marion County, Indiana	9.38
Block Group 2, Census Tract 3510, Marion County, Indiana	22.50
Block Group 1, Census Tract 3527, Marion County, Indiana	47.32
Block Group 2, Census Tract 3103.06, Marion County, Indiana	53.30
Block Group 2, Census Tract 3545, Marion County, Indiana	6.09
Block Group 3, Census Tract 3564, Marion County, Indiana	14.36
Block Group 2, Census Tract 3515, Marion County, Indiana	7.41
Block Group 3, Census Tract 3515, Marion County, Indiana	22.96
Block Group 1, Census Tract 3516, Marion County, Indiana	0.00
Block Group 2, Census Tract 3516, Marion County, Indiana	13.25
Block Group 3, Census Tract 3101.12, Marion County, Indiana	2.31
Block Group 2, Census Tract 3403.02, Marion County, Indiana	19.82
Block Group 2, Census Tract 3103.10, Marion County, Indiana	7.11
Block Group 3, Census Tract 3404, Marion County, Indiana	30.63
Block Group 1, Census Tract 3103.12, Marion County, Indiana	16.84
Block Group 3, Census Tract 3103.11, Marion County, Indiana	5.82
Block Group 3, Census Tract 3405, Marion County, Indiana	12.03
Block Group 2, Census Tract 3909, Marion County, Indiana	3.86
Block Group 3, Census Tract 3533, Marion County, Indiana	10.55
Block Group 1, Census Tract 3533, Marion County, Indiana	11.14
Block Group 2, Census Tract 3103.05, Marion County, Indiana	14.79
Block Group 1, Census Tract 3103.06, Marion County, Indiana	5.65
Block Group 3, Census Tract 3103.06, Marion County, Indiana	17.62
Block Group 2, Census Tract 3103.08, Marion County, Indiana	1.19
Block Group 3, Census Tract 3512, Marion County, Indiana	10.55


Affected Community (AC)	% Households with No Internet
Block Group 3, Census Tract 3524, Marion County, Indiana	23.53
Block Group 3, Census Tract 3525, Marion County, Indiana	29.65
Block Group 1, Census Tract 3525, Marion County, Indiana	33.76
Block Group 1, Census Tract 3406, Marion County, Indiana	9.70
Block Group 2, Census Tract 3536, Marion County, Indiana	23.83
Block Group 1, Census Tract 3535, Marion County, Indiana	19.80
Block Group 3, Census Tract 3536, Marion County, Indiana	15.38
Block Group 5, Census Tract 3908.02, Marion County, Indiana	0.00
Block Group 1, Census Tract 3578, Marion County, Indiana	14.39
Block Group 1, Census Tract 3579, Marion County, Indiana	4.03
Block Group 4, Census Tract 3579, Marion County, Indiana	24.31
Block Group 3, Census Tract 3905, Marion County, Indiana	22.17
Block Group 2, Census Tract 3220, Marion County, Indiana	13.21
Block Group 3, Census Tract 3220, Marion County, Indiana	0.00
Block Group 3, Census Tract 3407, Marion County, Indiana	37.95
Block Group 2, Census Tract 3517, Marion County, Indiana	25.94
Block Group 1, Census Tract 3576.01, Marion County, Indiana	3.91
Block Group 1, Census Tract 3908.01, Marion County, Indiana	0.00
Block Group 2, Census Tract 3544, Marion County, Indiana	20.83
Block Group 2, Census Tract 3102.03, Marion County, Indiana	7.88
Block Group 1, Census Tract 3601.01, Marion County, Indiana	34.76
Block Group 2, Census Tract 3601.01, Marion County, Indiana	46.41
Block Group 1, Census Tract 3601.02, Marion County, Indiana	63.99
Block Group 3, Census Tract 3602.01, Marion County, Indiana	8.56
Block Group 1, Census Tract 3581, Marion County, Indiana	5.04
Block Group 3, Census Tract 3517, Marion County, Indiana	8.22
Block Group 1, Census Tract 3547, Marion County, Indiana	11.37
Block Group 3, Census Tract 3211, Marion County, Indiana	7.49
Block Group 2, Census Tract 3501, Marion County, Indiana	35.45
Block Group 3, Census Tract 3602.02, Marion County, Indiana	15.84
Block Group 1, Census Tract 3512, Marion County, Indiana	35.64
Block Group 3, Census Tract 3570, Marion County, Indiana	8.90
Block Group 3, Census Tract 3572, Marion County, Indiana	27.23
Block Group 1, Census Tract 3524, Marion County, Indiana	28.90





**Underserved Populations:  
Disability  
Population**  
Page 1 of 8  
1:24,000

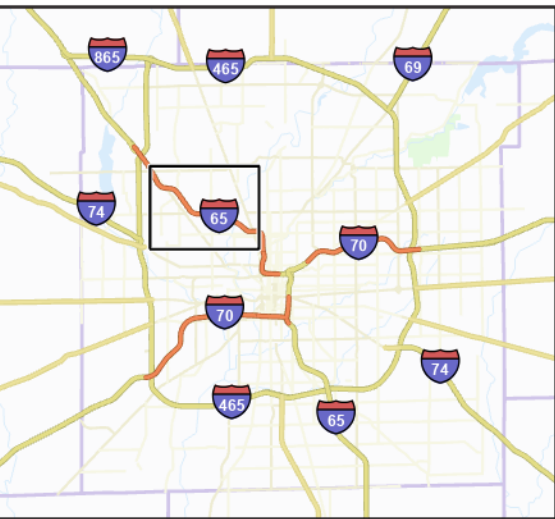
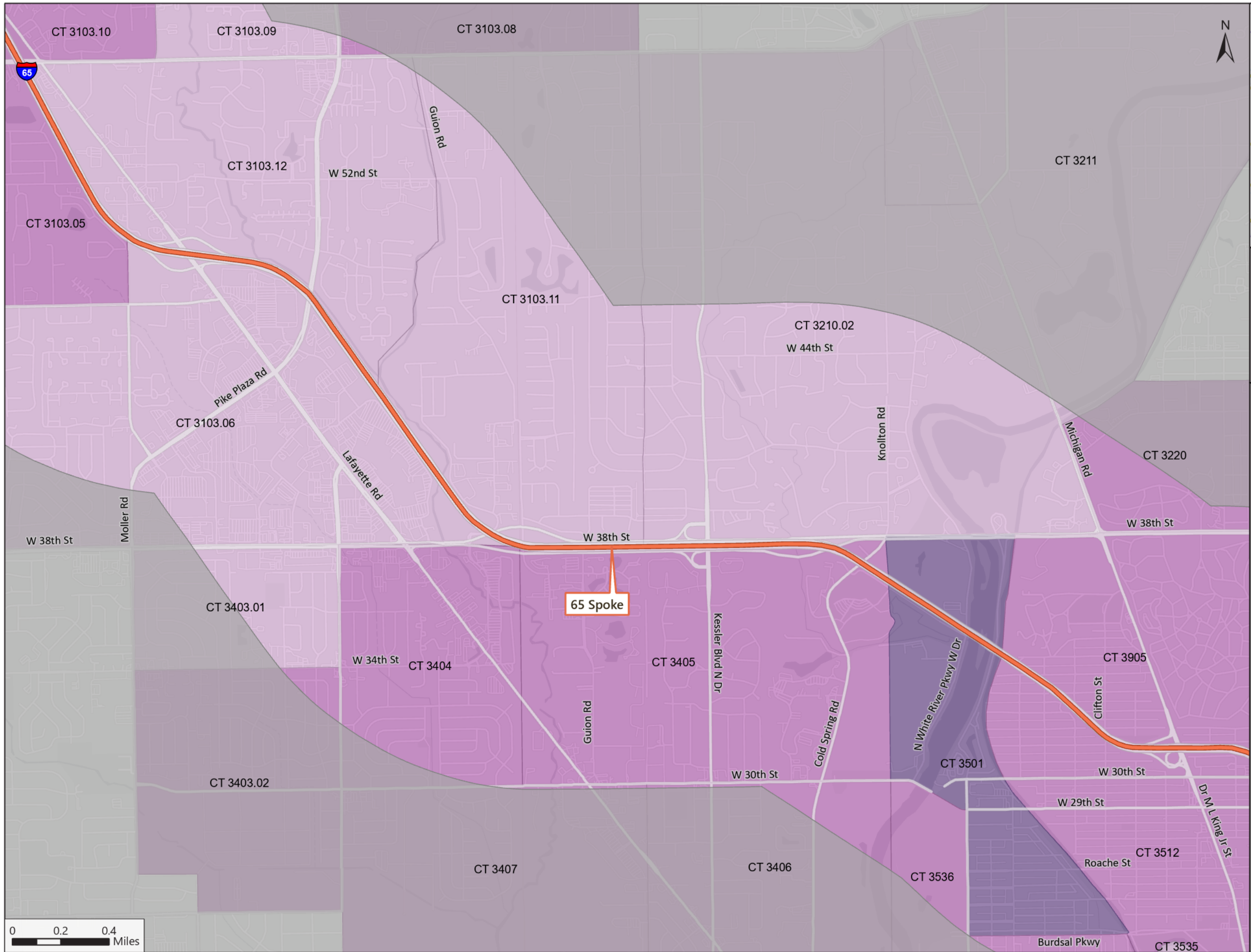
- Study Limits
- Study Area Boundary
- Non-Institutionalized Population with a Disability
  - > 20 and < 40 %
  - > 10 - 20 %
  - > 0 - 10 %
  - 0 %



Data Source: US Census Bureau  
American Community Survey 5 Year  
Estimates, 2016-2020 Census Tracts  
(B18101)



HNTB, US Census Bureau, State of Indiana, INDOT, Esri, NASA, NGA, USGS, City of Indianapolis Marion Co, HERE, Garmin, SafeGraph, GeoTechnologies, Inc, METI/NASA, EPA, NPS, US Census Bureau, USDA, FAO, © OpenStreetMap, Microsoft



**Underserved Populations:  
Disability  
Population**  
Page 2 of 8  
1:24,000

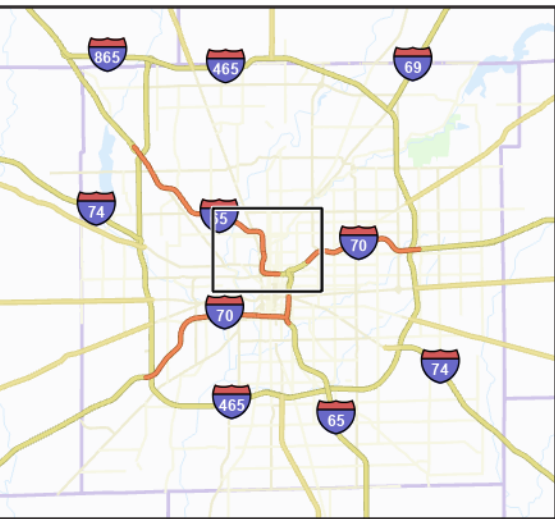
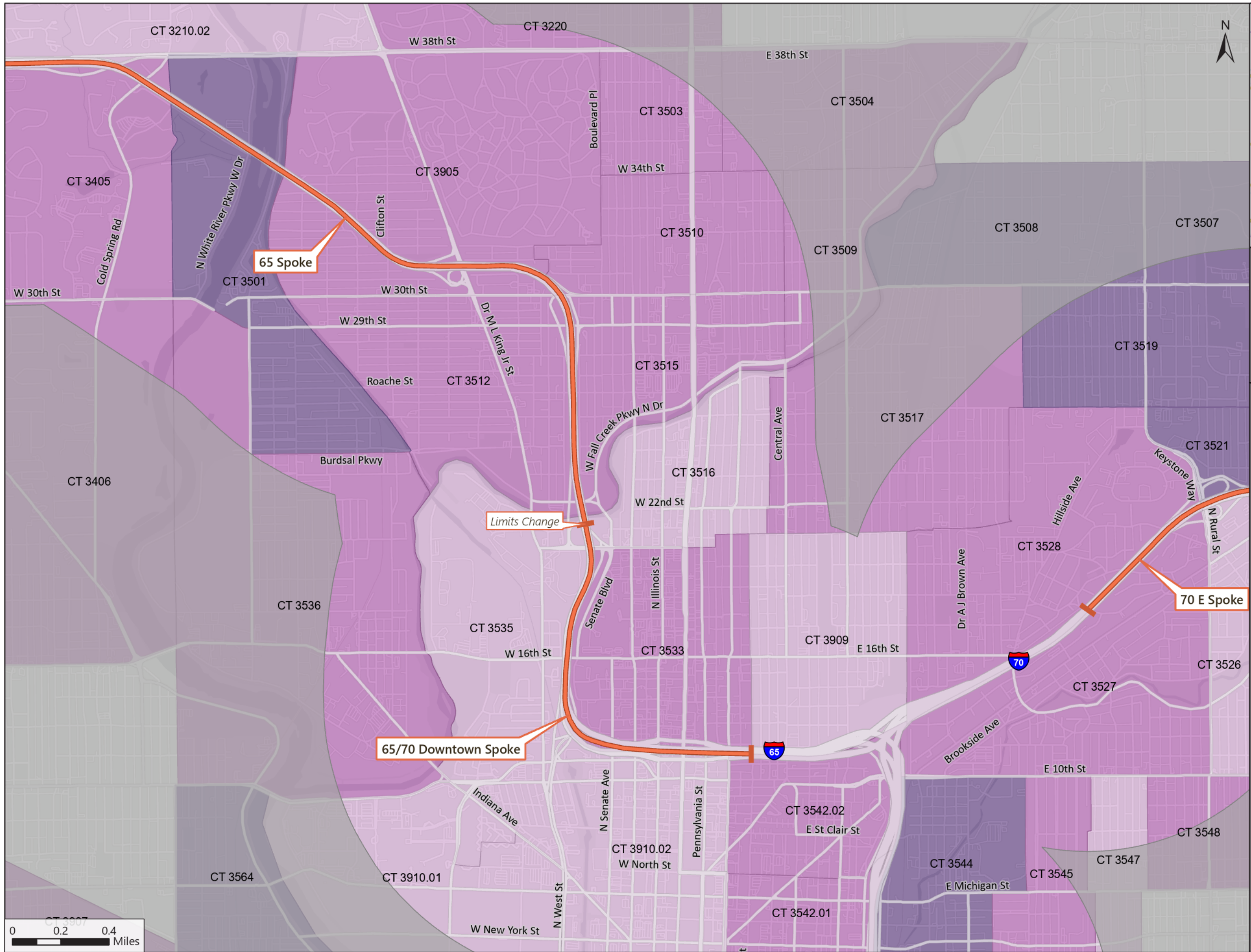
- Study Limits
- Study Area Boundary
- Non-Institutionalized Population with a Disability**
- > 20 and < 40 %
- > 10 - 20 %
- > 0 - 10 %
- 0 %

Data Source: US Census Bureau  
American Community Survey 5 Year  
Estimates, 2016-2020 Census Tracts  
(B18101)



HNTB, US Census Bureau, State of Indiana, INDOT, Esri, NASA, NGA, USGS, City of Indianapolis Marion Co, HERE, Garmin, SafeGraph, GeoTechnologies, Inc, METI/NASA, EPA, NPS, US Census Bureau, USDA, FAO, © OpenStreetMap, Microsoft

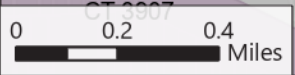




**Underserved Populations:  
Disability Population**  
Page 3 of 8  
1:24,000

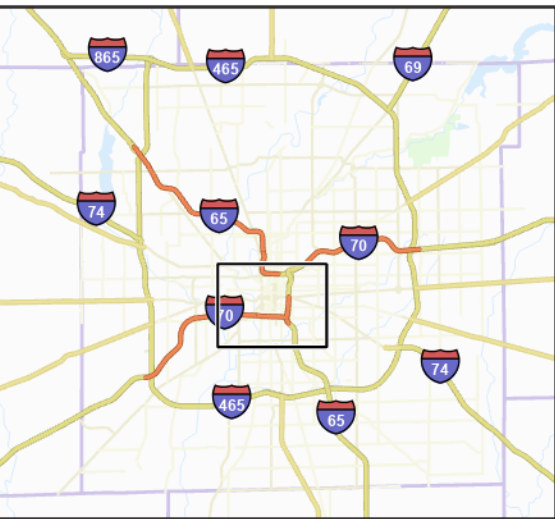
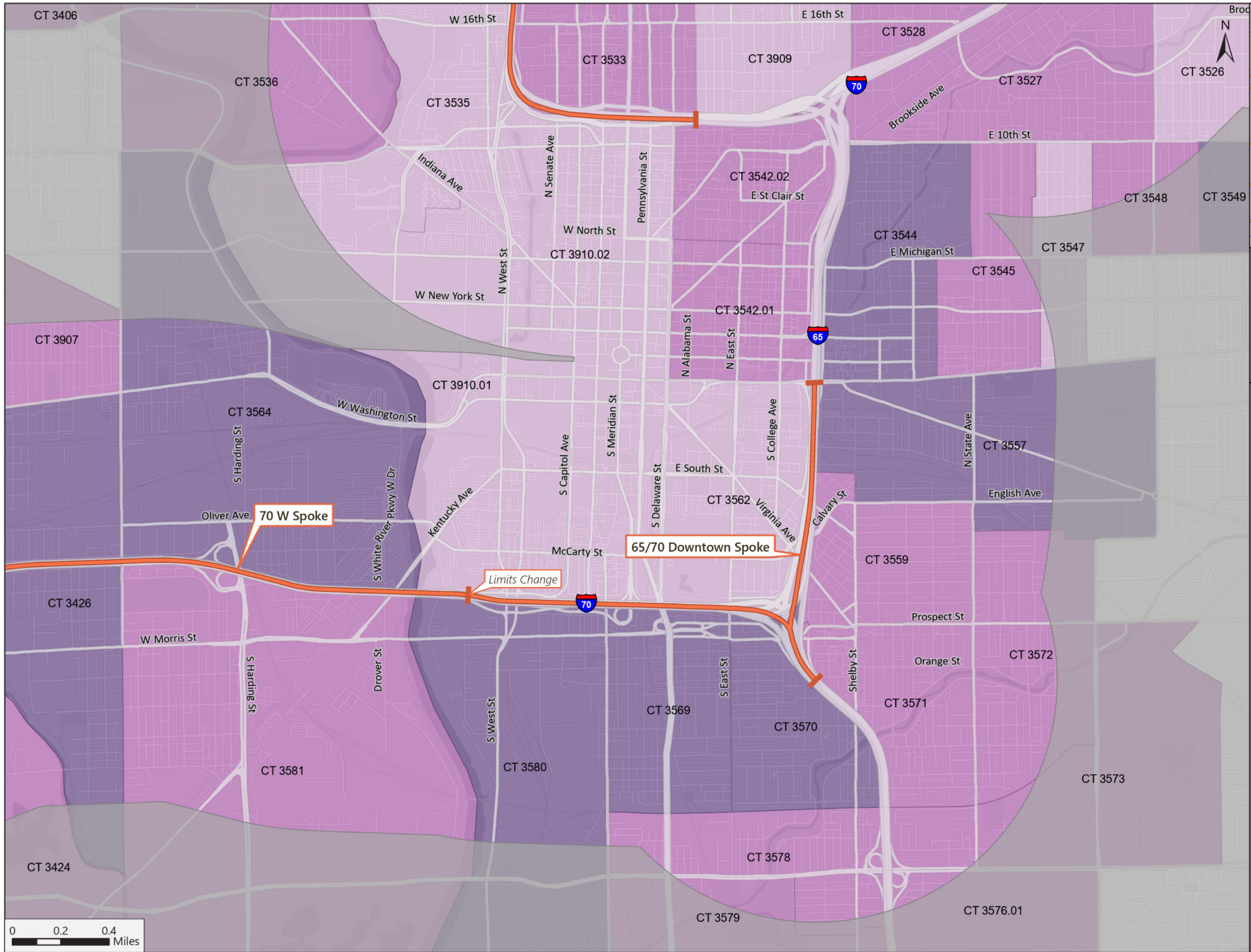
- Study Limits
- Study Area Boundary
- Non-Institutionalized Population with a Disability
  - > 20 and < 40 %
  - > 10 - 20 %
  - > 0 - 10 %
  - 0 %

Data Source: US Census Bureau  
American Community Survey 5 Year  
Estimates, 2016-2020 Census Tracts  
(B18101)



HNTB, US Census Bureau, State of Indiana, INDOT, Esri, NASA, NGA, USGS, City of Indianapolis Marion Co, HERE, Garmin, SafeGraph, GeoTechnologies, Inc, METI/NASA, EPA, NPS, US Census Bureau, USDA, FAO, © OpenStreetMap, Microsoft






**Underserved Populations:  
Disability Population**  
Page 4 of 8  
1:24,000

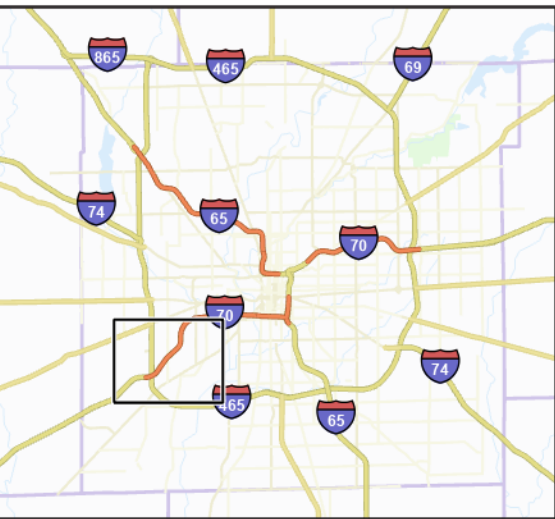
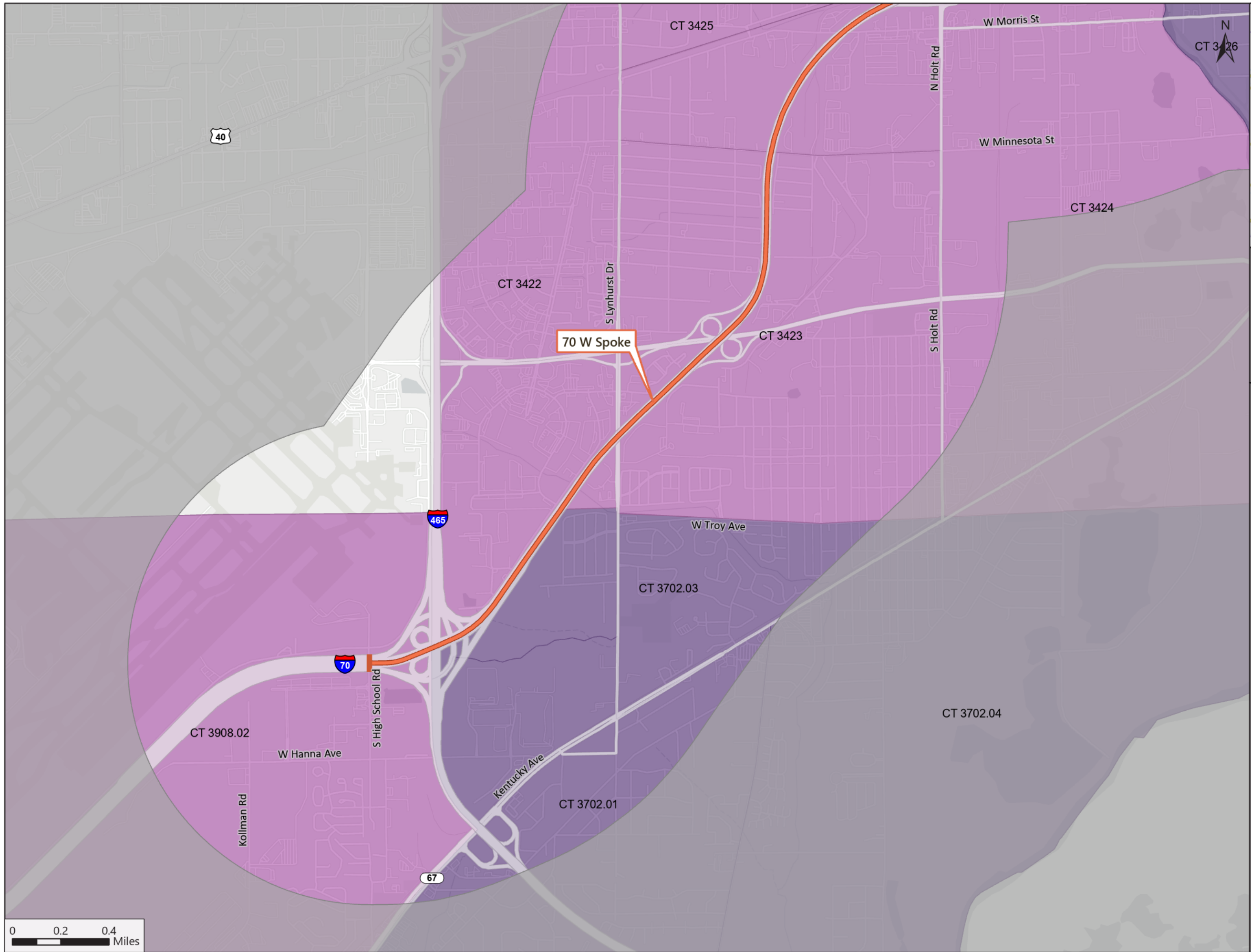
- Study Limits
- Study Area Boundary
- Non-Institutionalized Population with a Disability
  - > 20 and < 40 %
  - > 10 - 20 %
  - > 0 - 10 %
  - 0 %

Data Source: US Census Bureau  
American Community Survey 5 Year  
Estimates, 2016-2020 Census Tracts  
(B18101)



HNTB, US Census Bureau, State of Indiana, INDOT, Esri, NASA, NGA, USGS, City of Indianapolis Marion Co, HERE, Garmin, SafeGraph, GeoTechnologies, Inc, METI/NASA, EPA, NPS, US Census Bureau, USDA, FAO, © OpenStreetMap, Microsoft





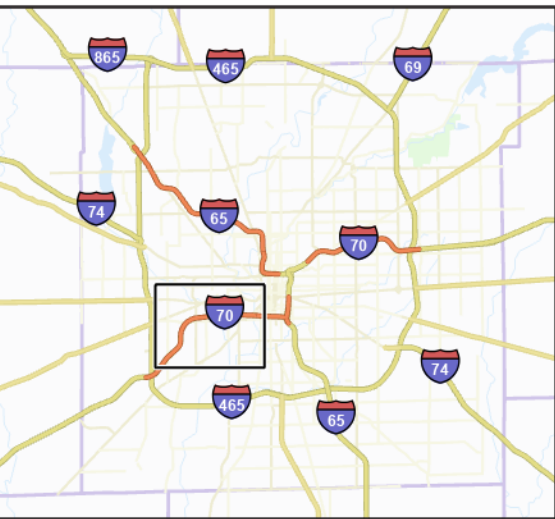
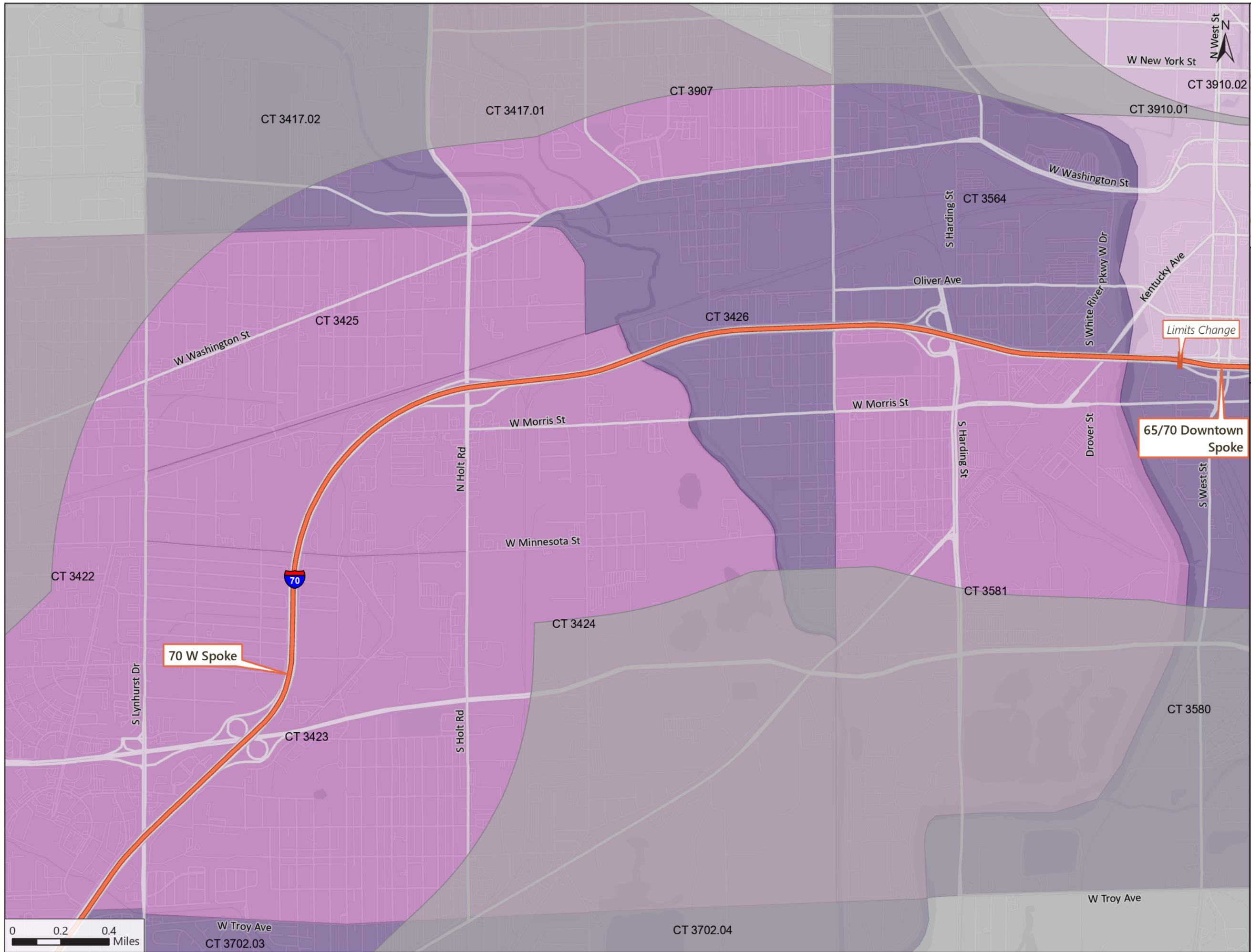
**Underserved Populations:  
Disability  
Population**  
Page 5 of 8  
1:24,000

- Study Limits
- Study Area Boundary
- Non-Institutionalized Population with a Disability**
  - > 20 and < 40 %
  - > 10 - 20 %
  - > 0 - 10 %
  - 0 %

Data Source: US Census Bureau  
American Community Survey 5 Year  
Estimates, 2016-2020 Census Tracts  
(B18101)



HNTB, US Census Bureau, State of Indiana, IINDOT, Esri, NASA, NGA, USGS, City of Indianapolis Marion Co, HERE, Garmin, SafeGraph, GeoTechnologies, Inc, METI/NASA, EPA, NPS, US Census Bureau, USDA, FAO, © OpenStreetMap, Microsoft



**Underserved Populations:  
Disability  
Population**  
Page 6 of 8  
1:24,000

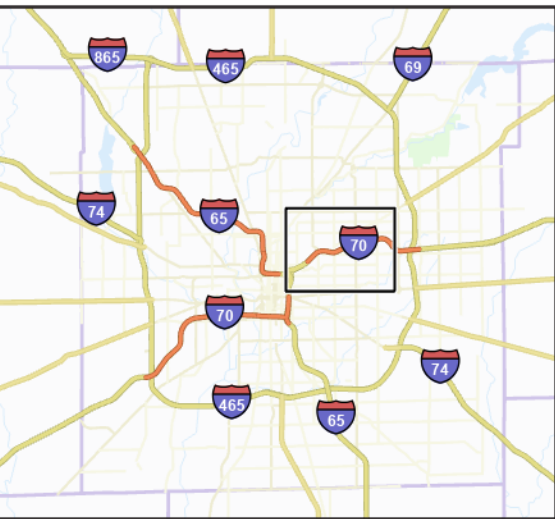
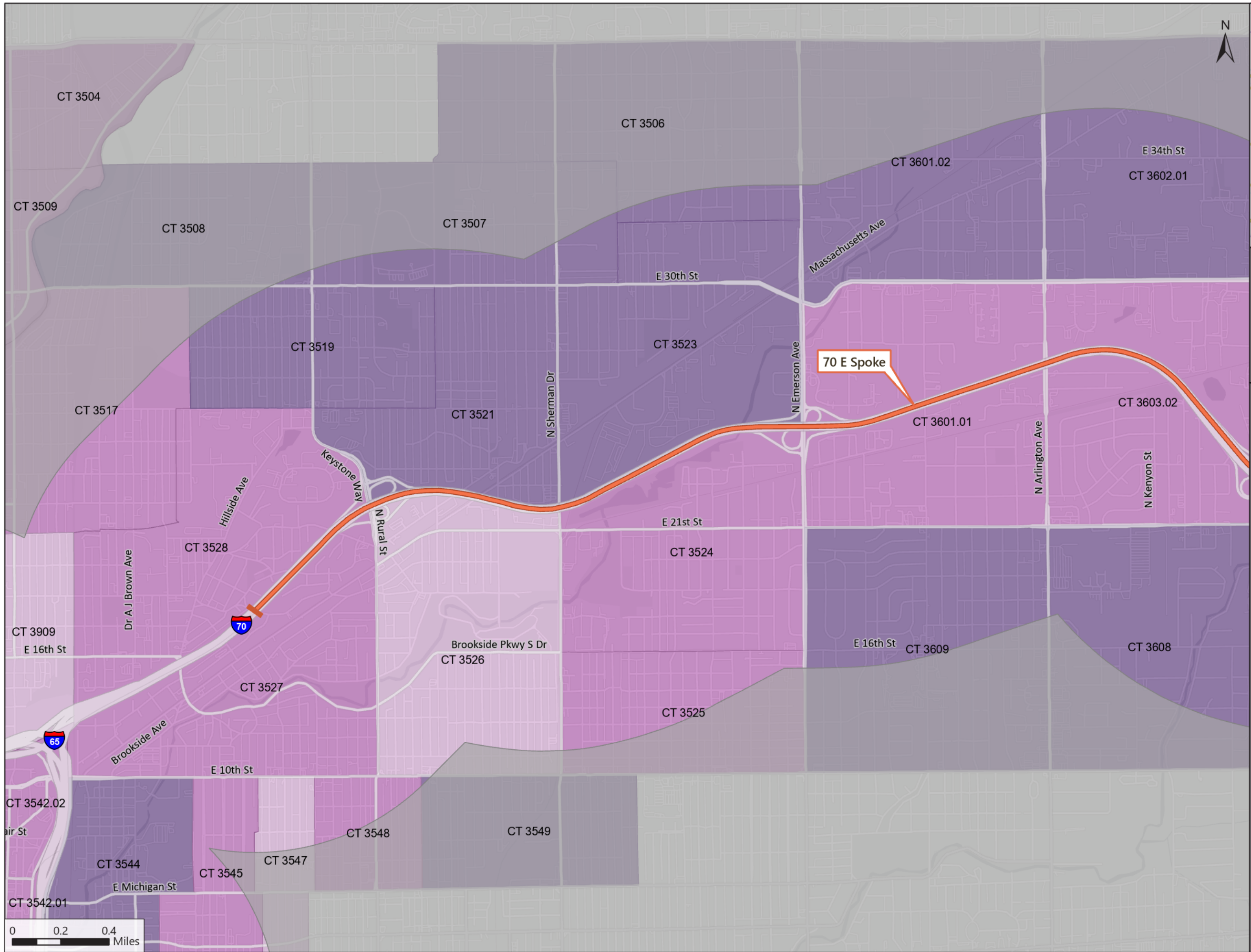
- Study Limits
- Study Area Boundary
- Non-Institutionalized Population with a Disability**
- > 20 and < 40 %
- > 10 - 20 %
- > 0 - 10 %
- 0 %

Data Source: US Census Bureau  
American Community Survey 5 Year  
Estimates, 2016-2020 Census Tracts  
(B18101)



HNTB, US Census Bureau, State of Indiana, INDOT, Esri, NASA, NGA, USGS, City of Indianapolis Marion Co, HERE, Garmin, SafeGraph, GeoTechnologies, Inc, METI/NASA, EPA, NPS, US Census Bureau, USDA, FAO, © OpenStreetMap, Microsoft






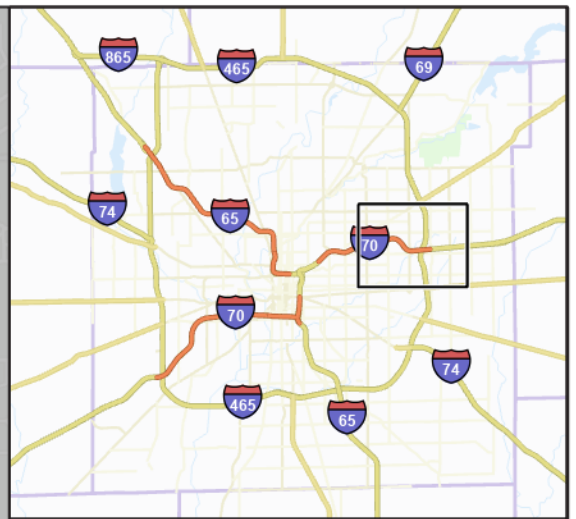
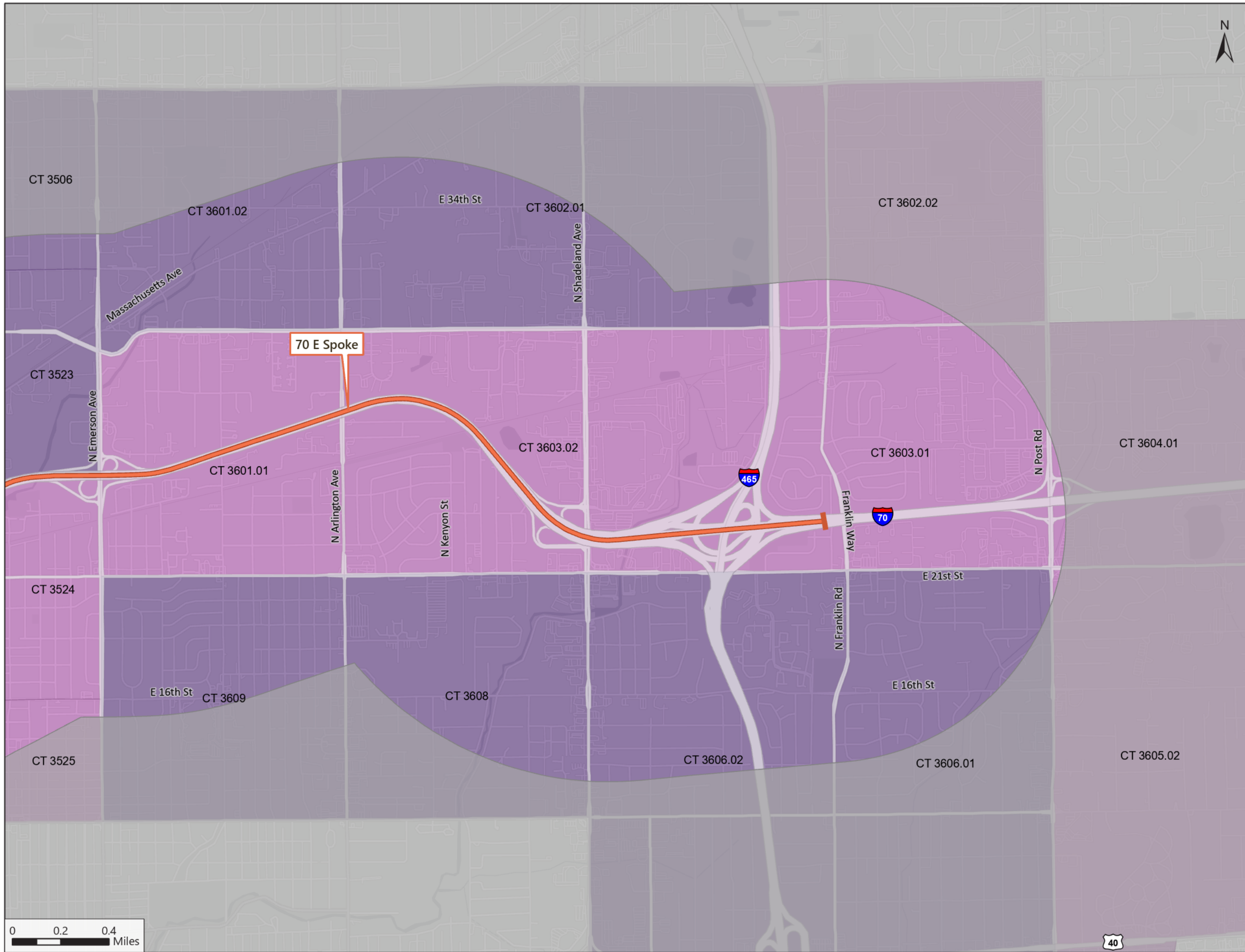
**Underserved Populations:  
Disability  
Population**  
Page 7 of 8  
1:24,000

- Study Limits
- Study Area Boundary
- Non-Institutionalized Population with a Disability**
  - > 20 and < 40 %
  - > 10 - 20 %
  - > 0 - 10 %
  - 0 %

Data Source: US Census Bureau  
American Community Survey 5 Year  
Estimates, 2016-2020 Census Tracts  
(B18101)




HNTB, US Census Bureau, State of Indiana, INDOT, Esri, NASA, NGA, USGS, City of Indianapolis Marion Co, HERE, Garmin, SafeGraph, GeoTechnologies, Inc, METI/NASA, EPA, NPS, US Census Bureau, USDA, FAO, © OpenStreetMap, Microsoft



**Underserved Populations:  
Disability  
Population**  
Page 8 of 8  
1:24,000

- Study Limits
- Study Area Boundary
- Non-Institutionalized Population with a Disability**
- > 20 and < 40 %
- > 10 - 20 %
- > 0 - 10 %
- 0 %

Data Source: US Census Bureau  
American Community Survey 5 Year  
Estimates, 2016-2020 Census Tracts  
(B18101)



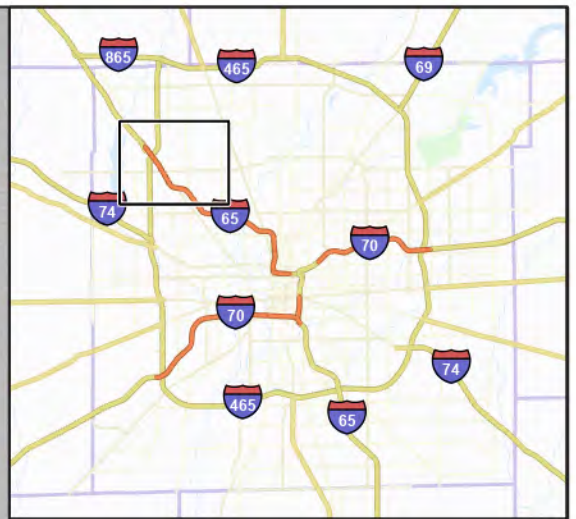
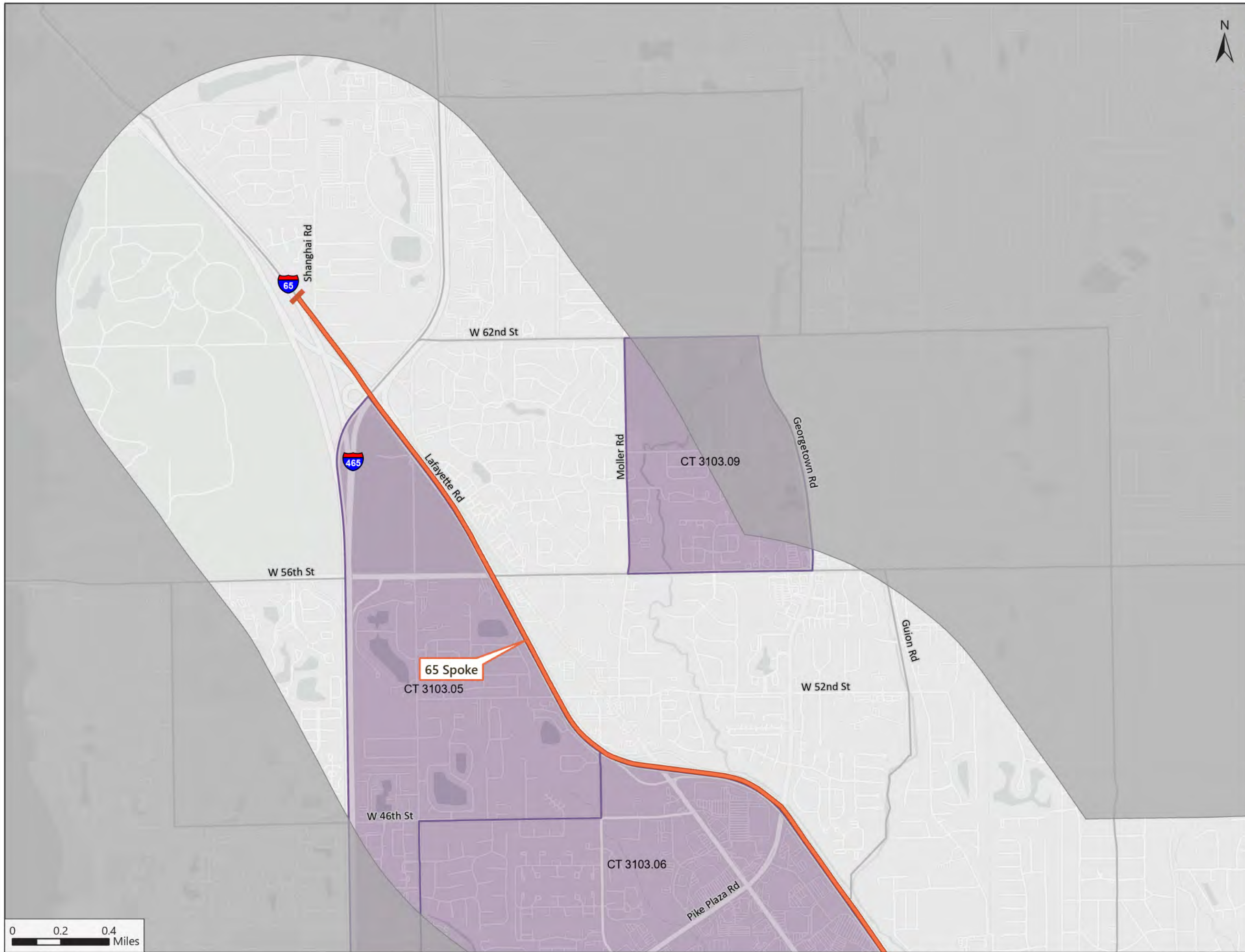


Census Tract	% NonInstitutionalized Population with a Disability
3510	18.24
3512	18.68
3515	18.14
3516	8.44
3517	11.24
3523	28.04
3525	14.52
3533	11.53
3535	6.68
3220	16.56
3405	16.96
3547	8.01
3509	13.03
3101.10	6.98
3103.10	12.53
3578	16.77
3581	16.30
3103.12	9.50
3103.09	8.12
3103.11	9.63
3544	20.91
3570	25.93
3528	17.39
3210.02	7.81
3103.06	9.50
3103.08	15.81
3211	9.56
3562	6.87
3909	9.91
3417.02	23.15
3101.13	19.52
3542.02	12.18
3417.01	11.58
3101.12	8.66
3910.02	2.27
3702.04	29.14
3542.01	14.79
3908.02	10.63
3576.01	16.29
3403.02	16.25
3403.01	6.10
3702.03	27.28
3910.01	1.67
3423	19.17
3424	18.05




Census Tract	% NonInstitutionalized Population with a Disability
3425	15.89
3426	22.75
3501	20.73
3503	15.41
3504	11.16
3702.01	21.34
3506	22.12
3521	28.83
3524	15.92
3526	8.33
3527	10.36
3507	20.12
3536	11.91
3103.05	10.24
3602.02	12.28
3545	12.97
3508	21.33
3519	21.63
3407	18.89
3579	14.30
3580	21.81
3601.01	19.08
3601.02	25.68
3602.01	20.36
3603.01	13.67
3603.02	12.24
3604.01	17.00
3605.02	13.78
3606.01	22.27
3606.02	27.89
3609	25.20
3102.03	14.38
3422	19.17
3549	24.42
3557	27.79
3559	15.57
3404	11.05
3406	15.63
3564	22.68
3569	24.49
3571	14.95
3572	18.67
3573	19.13
3608	29.25
3548	13.48




Census Tract	% NonInstitutionalized Population with a Disability
3907	14.29
3905	15.23



**Underserved Populations:  
USDOT  
ETC Explorer**  
Page 1 of 8  
1:24,000

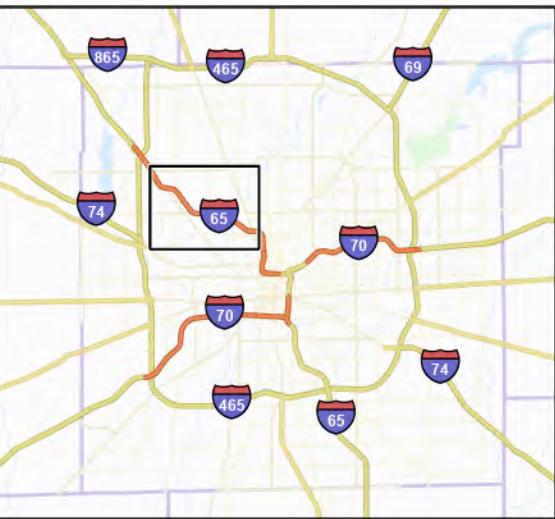
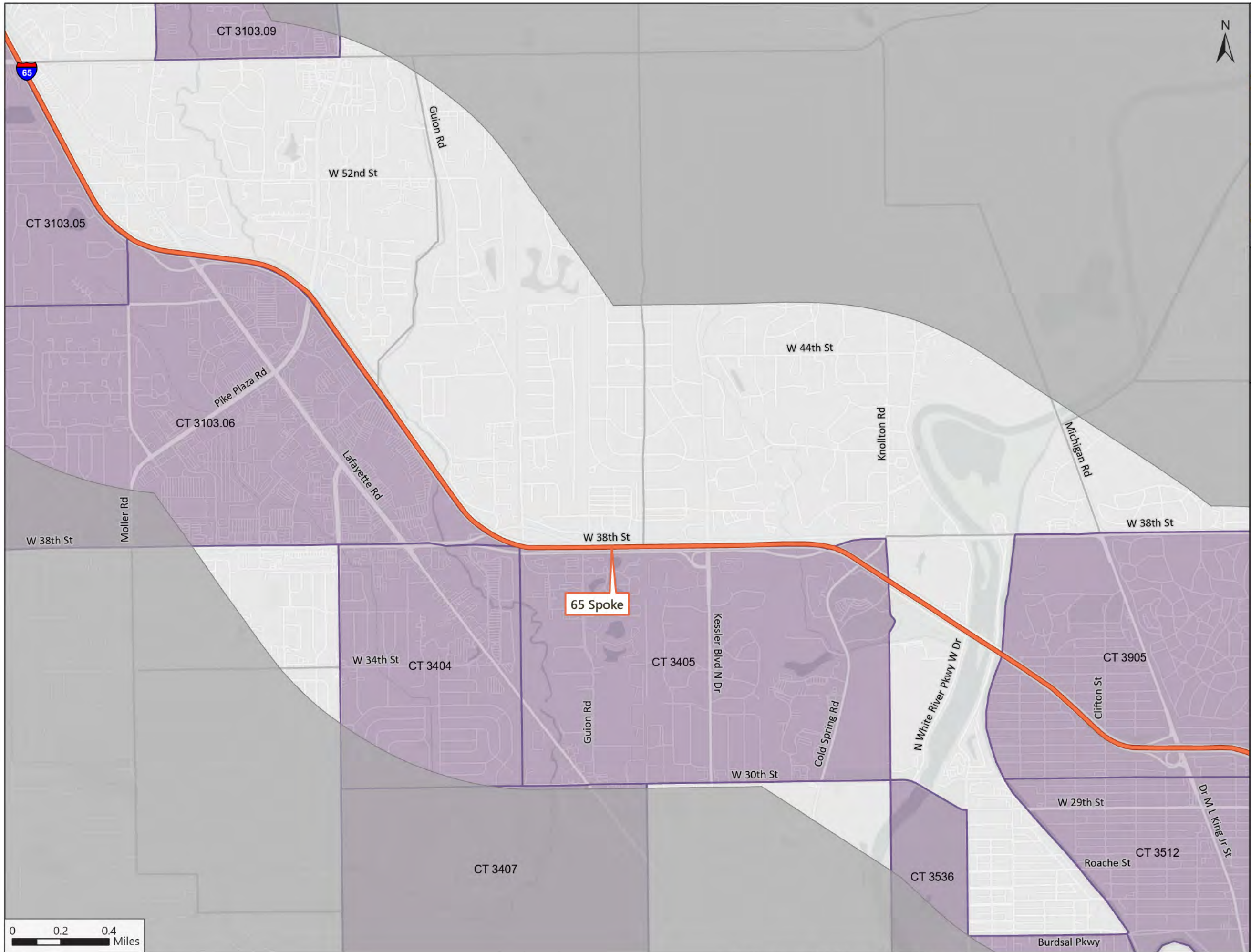
-  Study Limits
-  Study Area Boundary
- USDOT ETC Explorer:  
 Transportation Disadvantaged Community

*Data Source: US DOT Equitable Transportation Community Explorer, US Census Bureau American Community Survey 5 Year Estimates, 2016 - 2020 Census Tracts, HNTB Community Intelligence Toolkit*






HNTB, US Census Bureau, USDOT ETC Explorer, State of Indiana, INDOT, Esri, NASA, NGA, USGS, City of Indianapolis Marion Co, HERE, Garmin, SafeGraph, GeoTechnologies, Inc, METI/NASA, EPA, NPS, US Census Bureau, USDA, FAO, © OpenStreetMap, Microsoft






**Underserved Populations:  
USDOT  
ETC Explorer**  
Page 2 of 8  
1:24,000

-  Study Limits
-  Study Area Boundary
- USDOT ETC Explorer:  
 Transportation Disadvantaged Community

Data Source: US DOT Equitable Transportation Community Explorer, US Census Bureau American Community Survey 5 Year Estimates, 2016 - 2020 Census Tracts, HNTB Community Intelligence Toolkit



HNTB, US Census Bureau, USDOT ETC Explorer, State of Indiana, INDOT, Esri, NASA, NGA, USGS, City of Indianapolis Marion Co, HERE, Garmin, SafeGraph, GeoTechnologies, Inc, METI/NASA, EPA, NPS, US Census Bureau, USDA, FAO, © OpenStreetMap, Microsoft

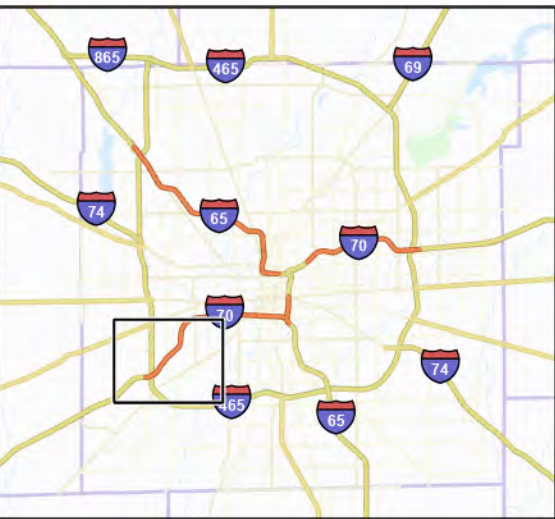
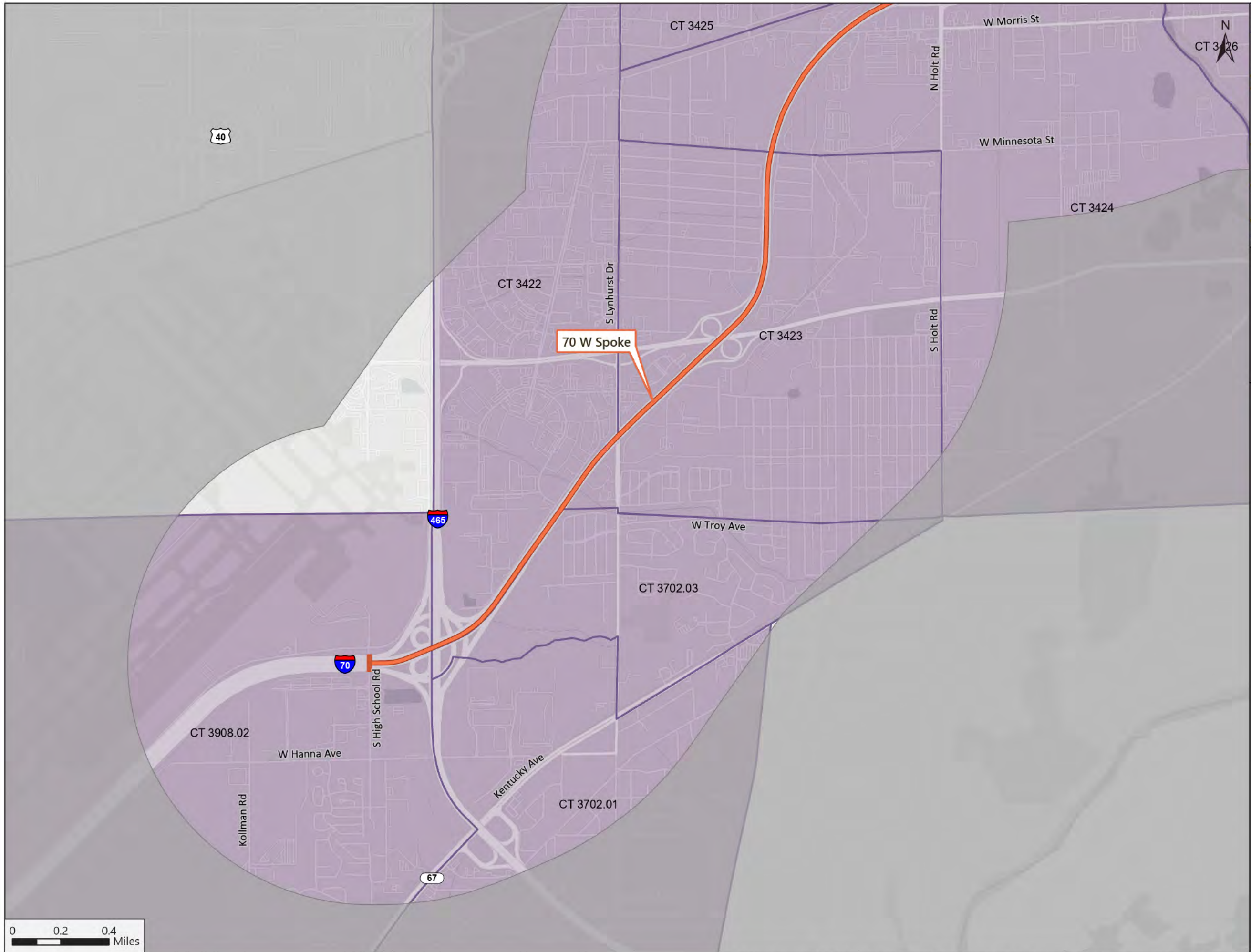













**Underserved Populations:  
USDOT  
ETC Explorer**  
Page 5 of 8  
1:24,000

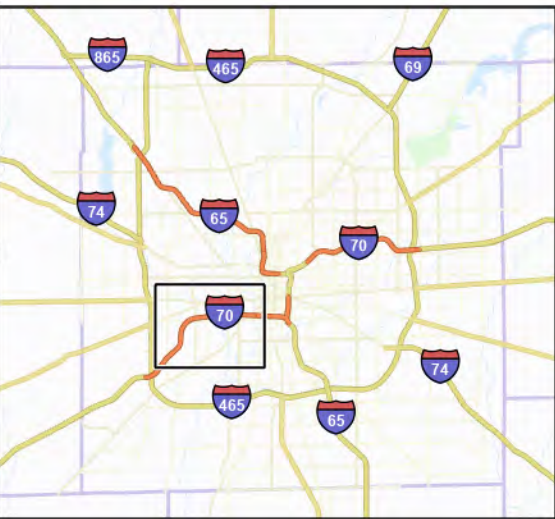
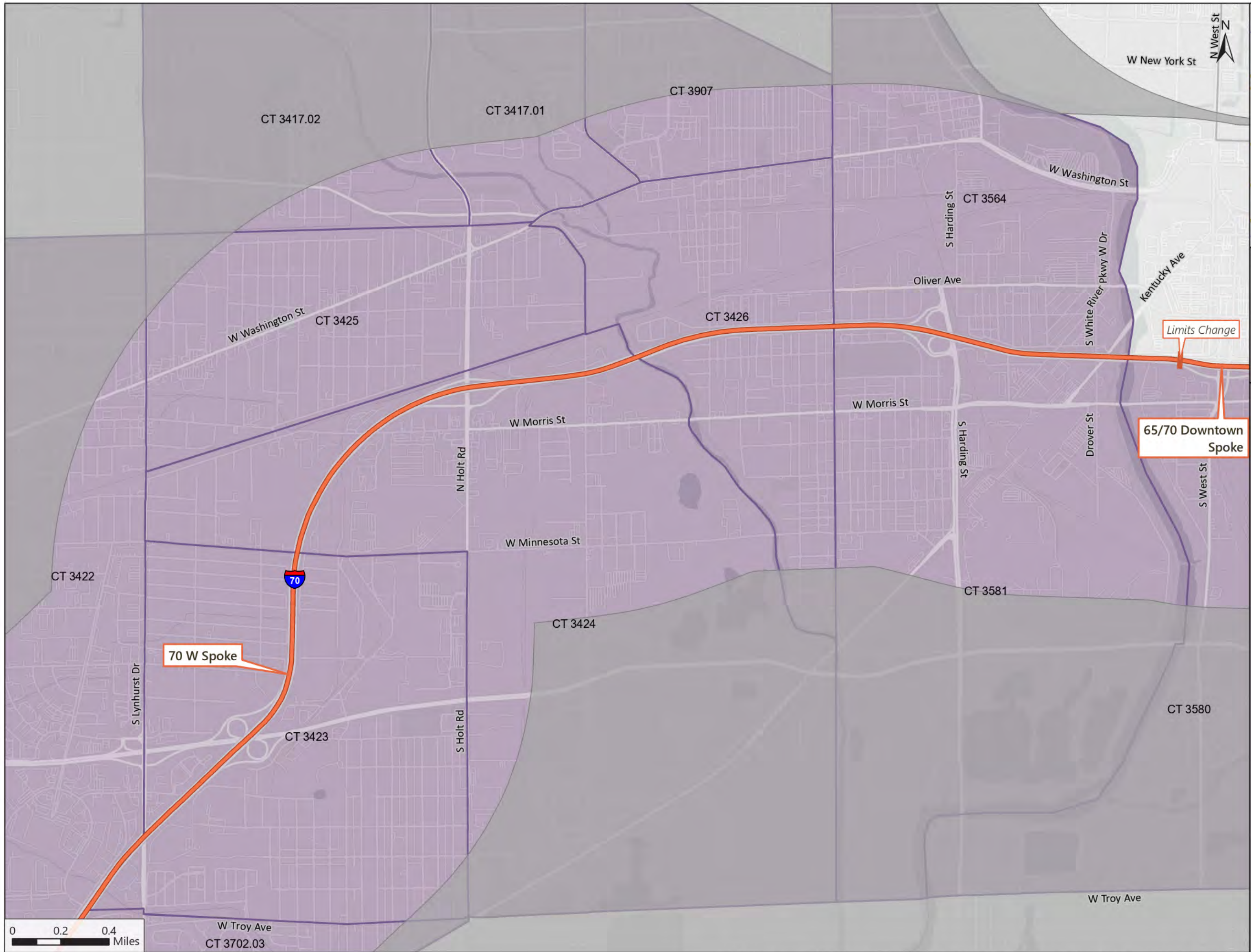
- Study Limits
- Study Area Boundary
- USDOT ETC Explorer:  
 Transportation Disadvantaged Community

*Data Source: US DOT Equitable Transportation Community Explorer, US Census Bureau American Community Survey 5 Year Estimates, 2016 - 2020 Census Tracts, HNTB Community Intelligence Toolkit*



HNTB, US Census Bureau, USDOT ETC Explorer, State of Indiana, INDOT, Esri, NASA, NGA, USGS, City of Indianapolis Marion Co, HERE, Garmin, SafeGraph, GeoTechnologies, Inc, METI/NASA, EPA, NPS, US Census Bureau, USDA, FAO, © OpenStreetMap, Microsoft

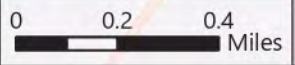




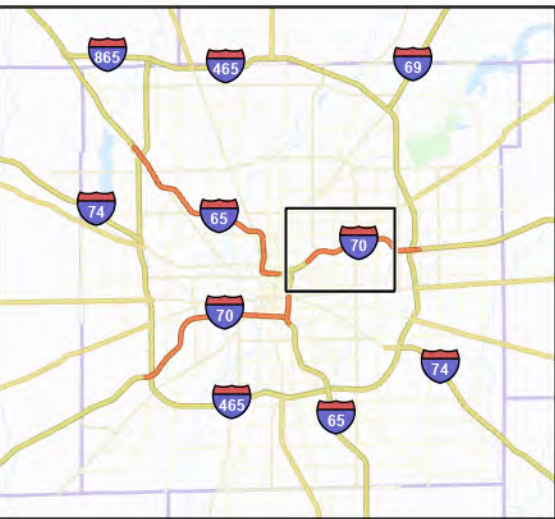
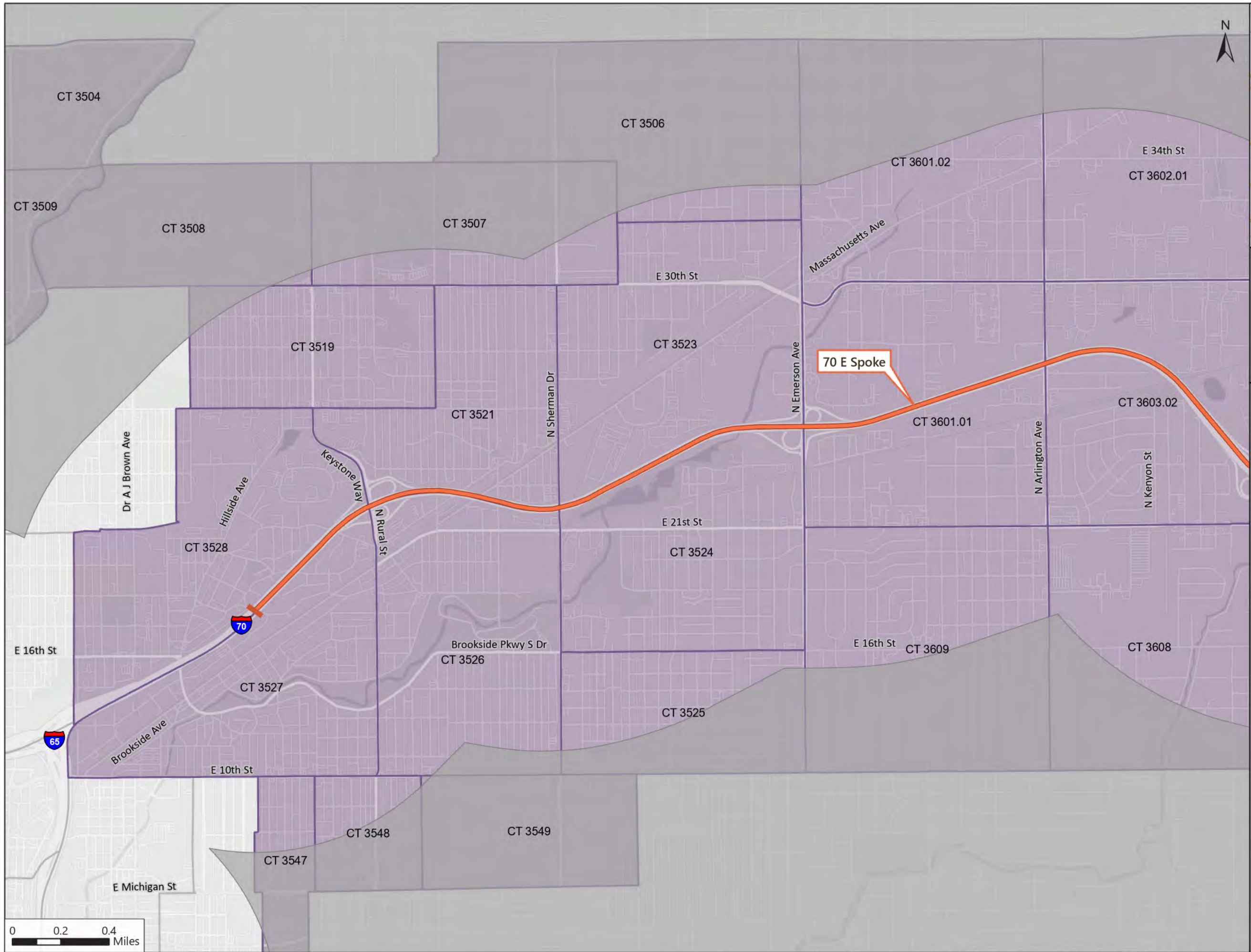
**Underserved Populations:  
USDOT  
ETC Explorer**  
Page 6 of 8  
1:24,000

- Study Limits
- Study Area Boundary
- USDOT ETC Explorer:  
 Transportation Disadvantaged Community

*Data Source: US DOT Equitable Transportation Community Explorer, US Census Bureau American Community Survey 5 Year Estimates, 2016 - 2020 Census Tracts, HNTB Community Intelligence Toolkit*








**Underserved Populations:  
USDOT  
ETC Explorer**  
Page 7 of 8  
1:24,000

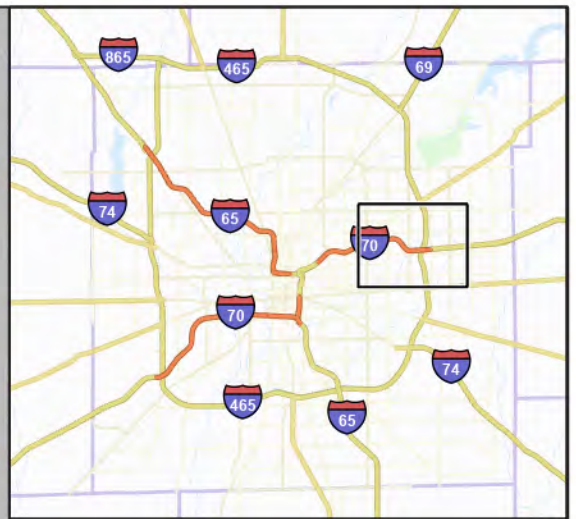
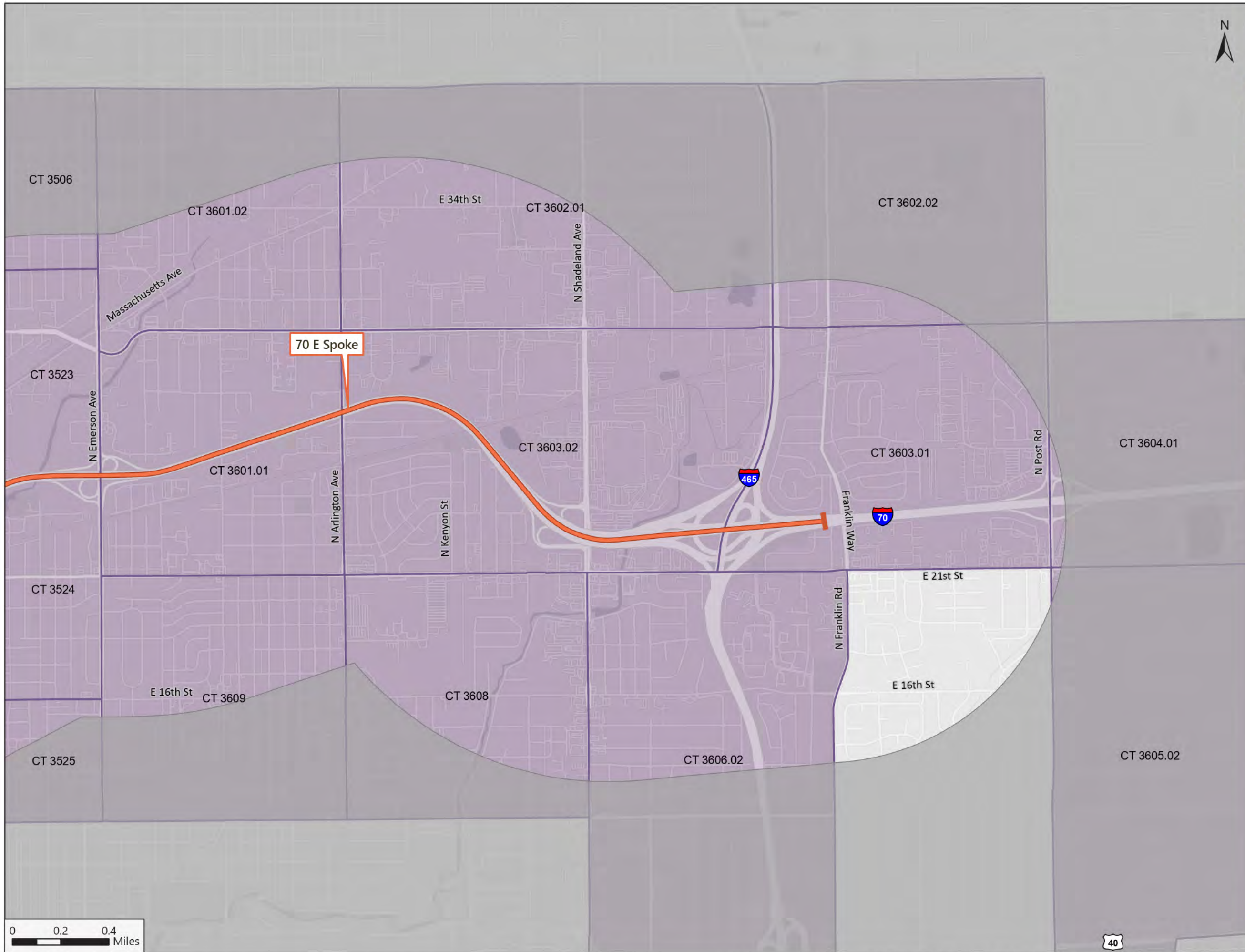
- Study Limits
- Study Area Boundary
- USDOT ETC Explorer:  
 Transportation Disadvantaged Community

Data Source: US DOT Equitable Transportation Community Explorer, US Census Bureau American Community Survey 5 Year Estimates, 2016 - 2020 Census Tracts, HNTB Community Intelligence Toolkit






HNTB, US Census Bureau, USDOT ETC Explorer, State of Indiana, INDOT, Esri, NASA, NGA, USGS, City of Indianapolis Marion Co, HERE, Garmin, SafeGraph, GeoTechnologies, Inc, METI/NASA, EPA, NPS, US Census Bureau, USDA, FAO, © OpenStreetMap, Microsoft






**Underserved Populations:  
USDOT  
ETC Explorer**  
Page 8 of 8  
1:24,000

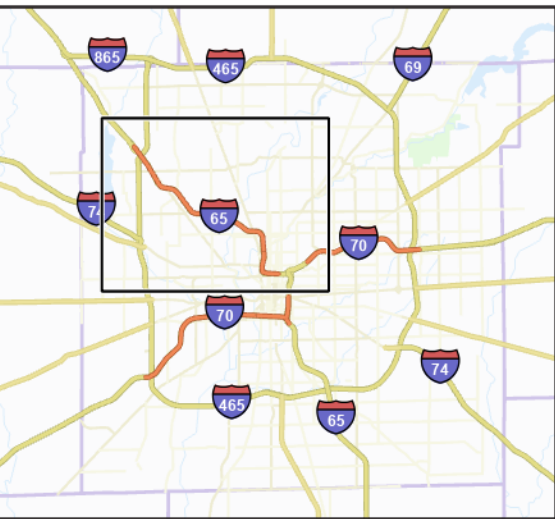
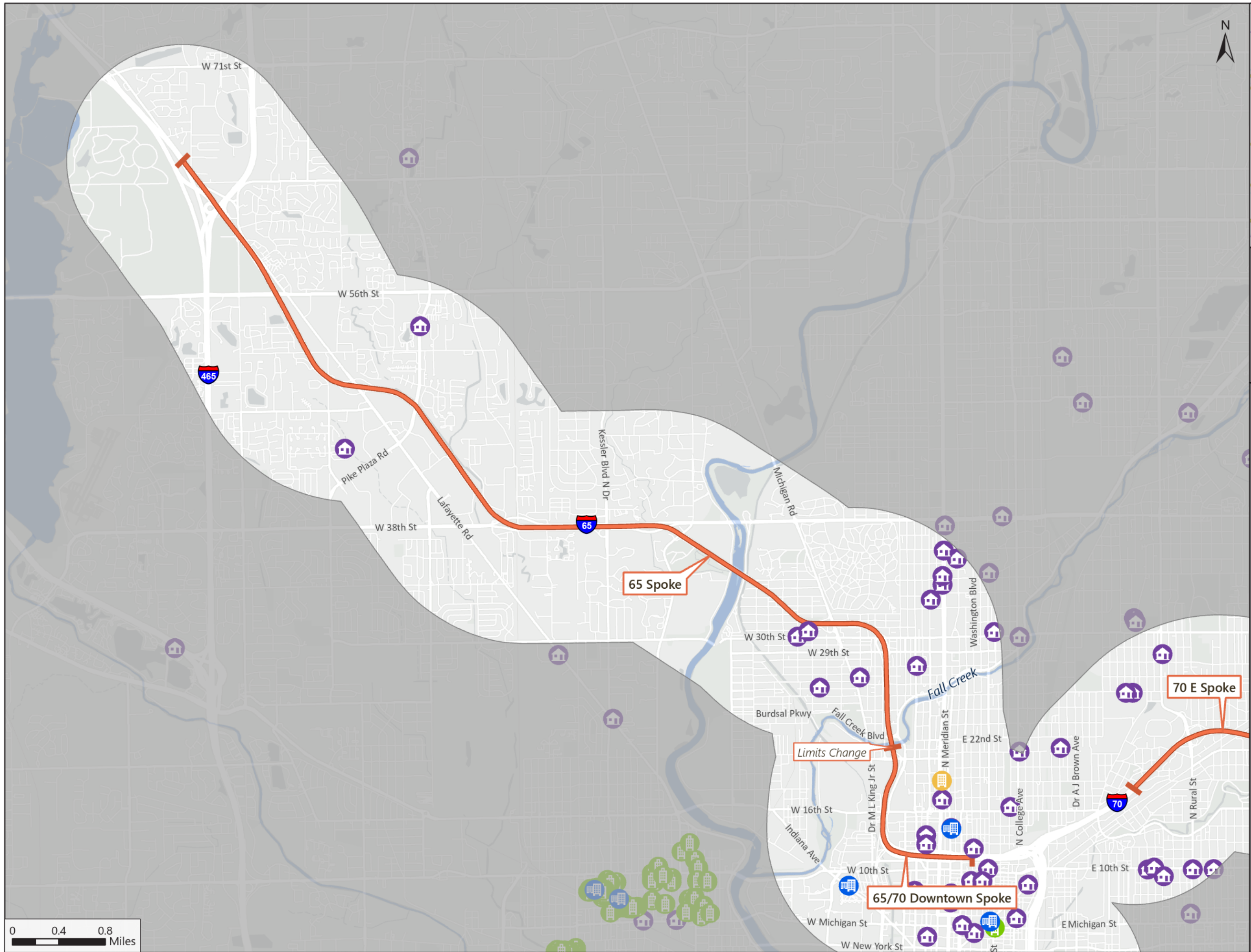
-  Study Limits
-  Study Area Boundary
- USDOT ETC Explorer:  
 Transportation Disadvantaged Community

*Data Source: US DOT Equitable Transportation Community Explorer, US Census Bureau American Community Survey 5 Year Estimates, 2016 - 2020 Census Tracts, HNTB Community Intelligence Toolkit*










HNTB, US Census Bureau, USDOT ETC Explorer, State of Indiana, INDOT, Esri, NASA, NGA, USGS, City of Indianapolis Marion Co, HERE, Garmin, SafeGraph, GeoTechnologies, Inc, METI/NASA, EPA, NPS, US Census Bureau, USDA, FAO, © OpenStreetMap, Microsoft





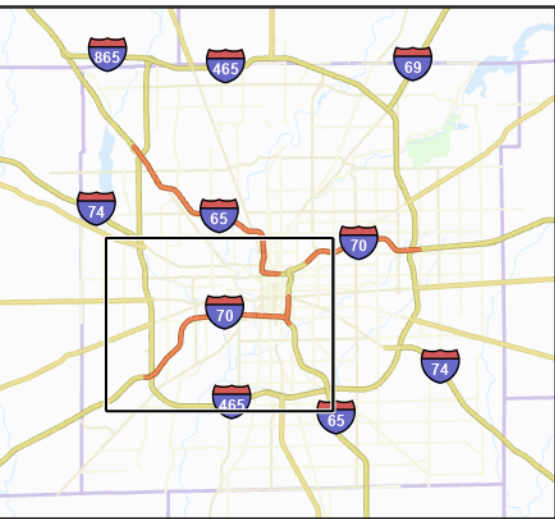
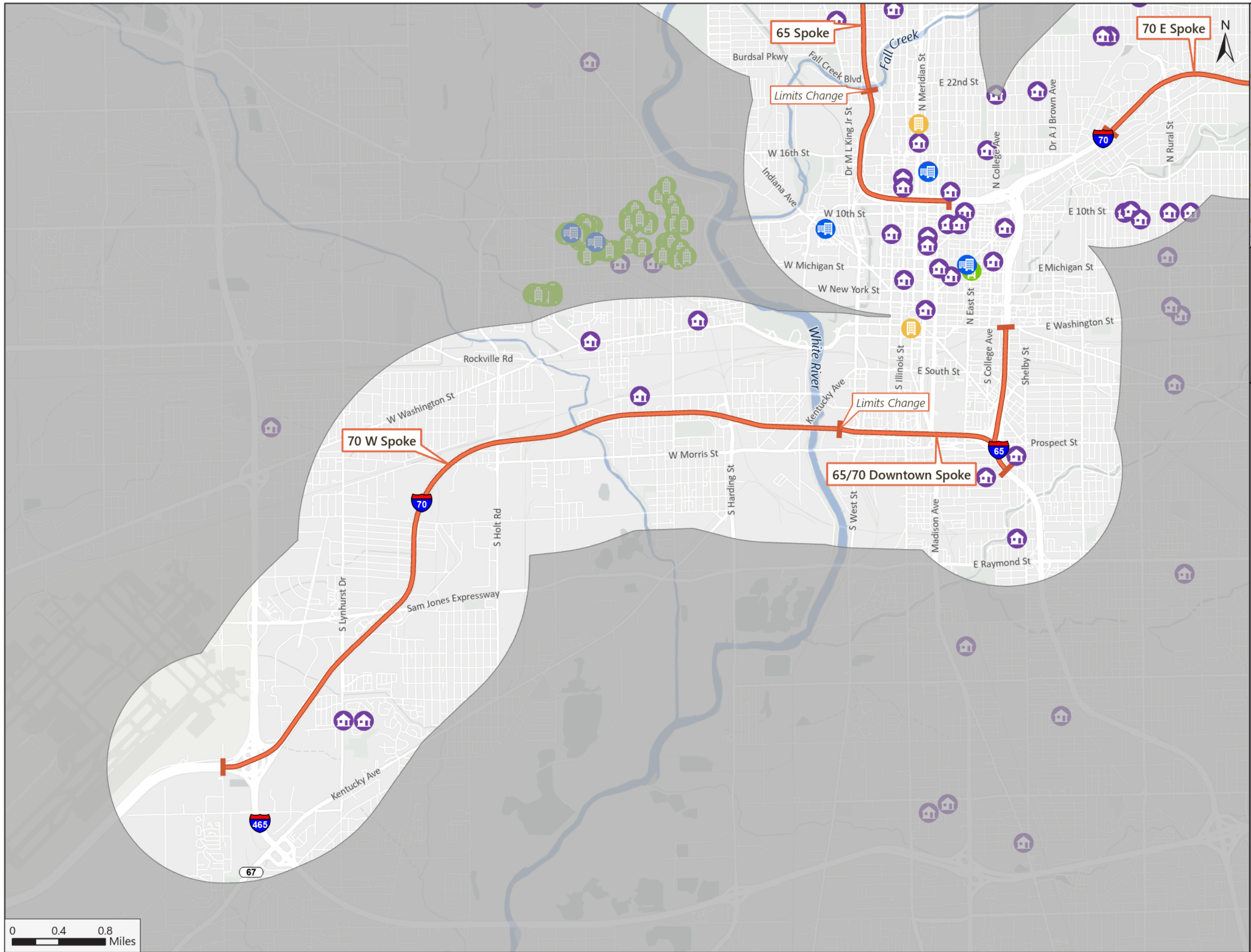
**USDOT Housing and Urban Development (HUD) Resources**  
 Page 1 of 3  
 1:50,000

-  Study Limits
-  Study Area Boundary
- HUD Resources**
-  Public Housing Developments
-  Public Housing Buildings
-  Public Housing Authorities
-  Low Income Housing Tax Credit Properties









USDOT HUD, State of Indiana, INDOT, Esri, NASA, NGA, USGS, City of Indianapolis Marion Co, HERE, Garmin, SafeGraph, GeoTechnologies, Inc, METI/NASA, EPA, NPS, US Census Bureau, USDA, FAO, © OpenStreetMap, Microsoft





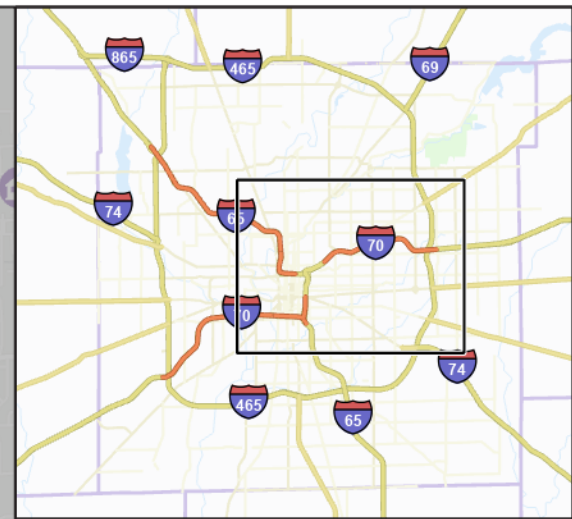
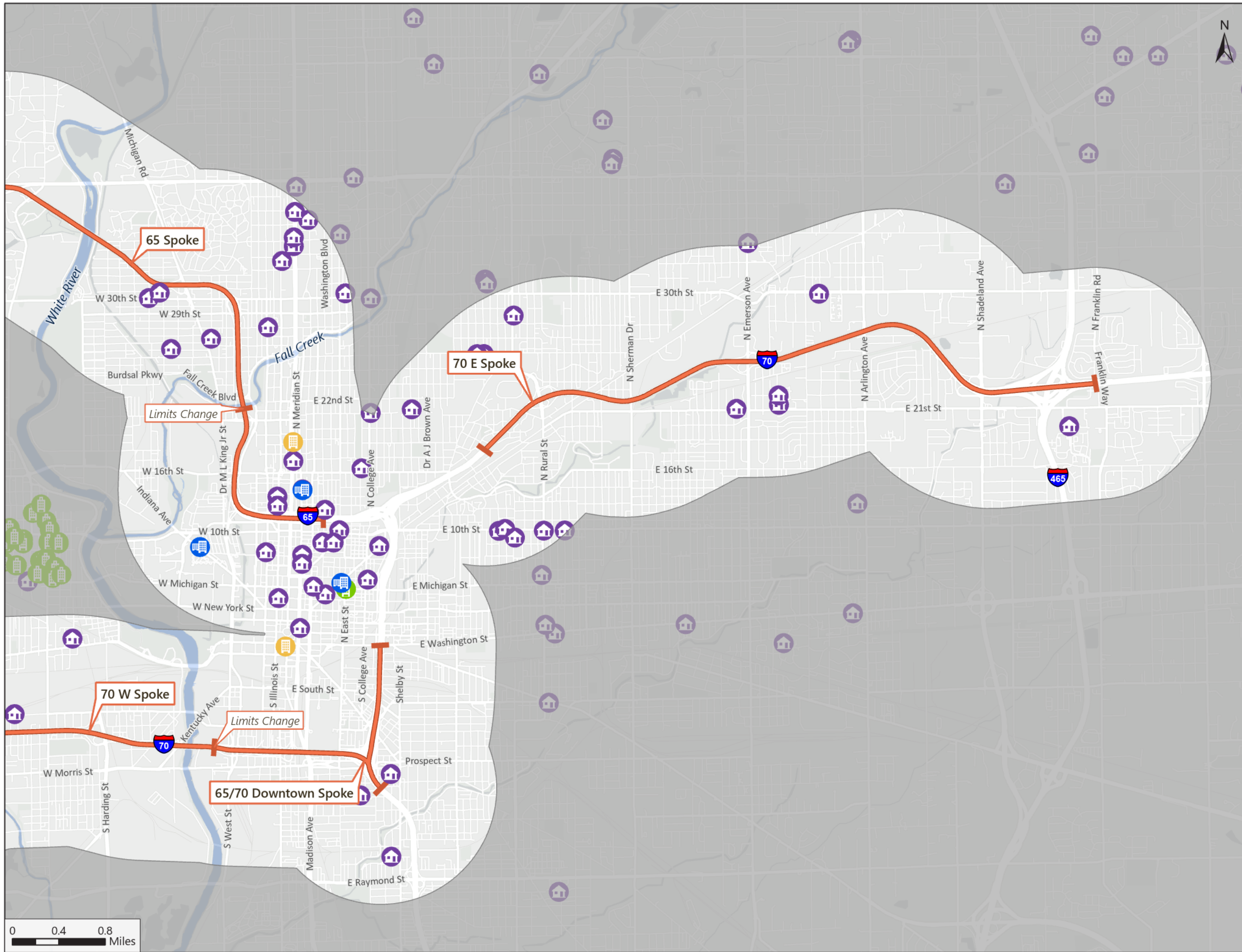
**USDOT Housing and Urban Development (HUD) Resources**  
 Page 2 of 3  
 1:50,000

-  Study Limits
-  Study Area Boundary
- HUD Resources**
-  Public Housing Developments
-  Public Housing Buildings
-  Public Housing Authorities
-  Low Income Housing Tax Credit Properties




USDOT HUD, State of Indiana, INDOT, Esri, NASA, NGA, USGS, City of Indianapolis Marion Co, HERE, Garmin, SafeGraph, GeoTechnologies, Inc, METI/NASA, EPA, NPS, US Census Bureau, USDA, FAO, © OpenStreetMap, Microsoft





**USDOT Housing and Urban Development (HUD) Resources**  
 Page 3 of 3  
 1:50,000

- Study Limits
- Study Area Boundary
- HUD Resources**
- Public Housing Developments
- Public Housing Buildings
- Public Housing Authorities
- Low Income Housing Tax Credit Properties



USDOT HUD, State of Indiana, INDOT, Esri, NASA, NGA, USGS, City of Indianapolis Marion Co, HERE, Garmin, SafeGraph, GeoTechnologies, Inc, METI/NASA, EPA, NPS, US Census Bureau, USDA, FAO, © OpenStreetMap, Microsoft