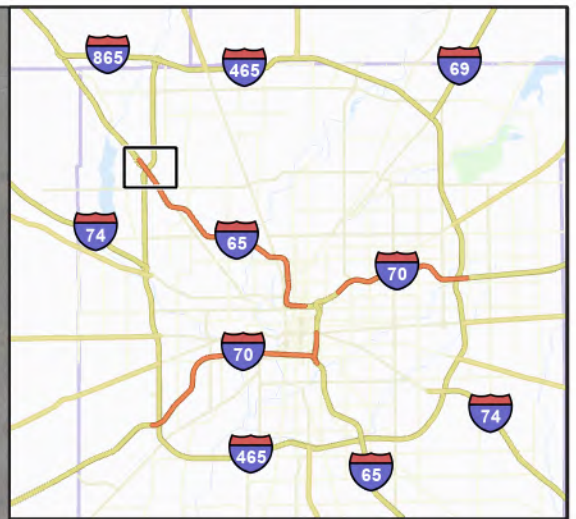

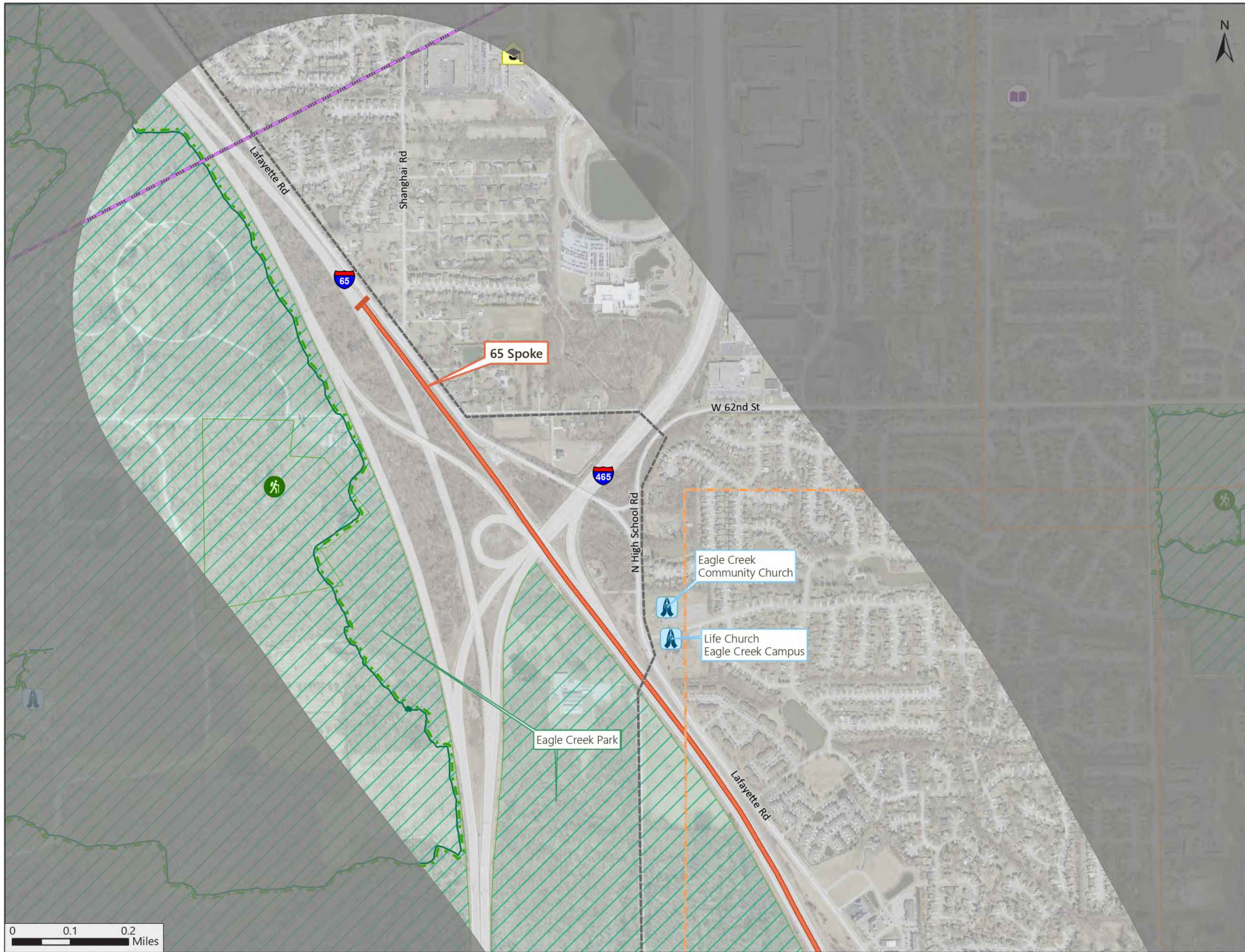




Environmental Constraints Report

**ATTACHMENT D. ENVIRONMENTAL
CONSTRAINTS MAP SERIES**

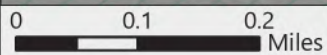


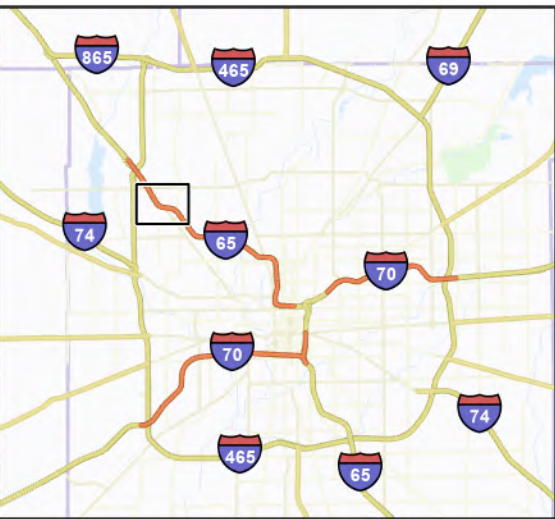
Environmental Constraints: Infrastructure

65 Spoke

Page 1 of 5 1:10,000

- Study Limits
- Study Area Boundary
- River/Stream
- Infrastructure**
- Place of Worship
- Airport
- School
- Library
- Recreation Facility
- Pipeline
- Hydrocarbon Gas Liquids
- Electric Power Transmission Lines
- Trails
- Managed Lands



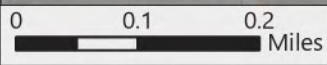


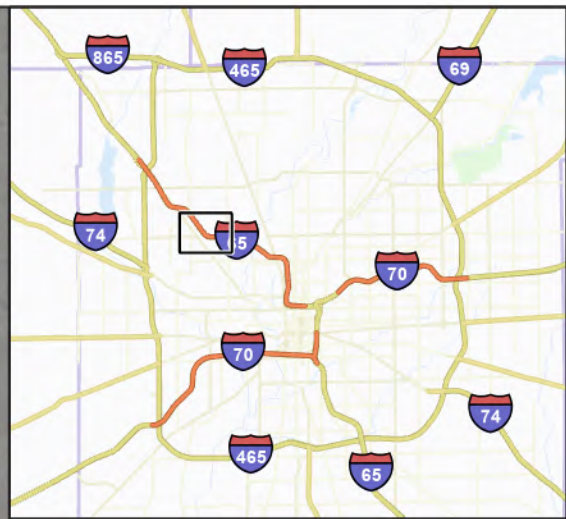
Environmental Constraints: Infrastructure

65 Spoke

Page 2 of 5
1:10,000
















- Study Limits
- Study Area Boundary
- River/Stream
- Infrastructure**
- Cemetery
- Place of Worship
- Airport
- School
- Recreation Facility
- Ambulance and Fire Service Combined
- Pipeline
- Electric Power Transmission Lines
- Trails
- Managed Lands

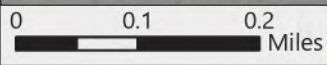




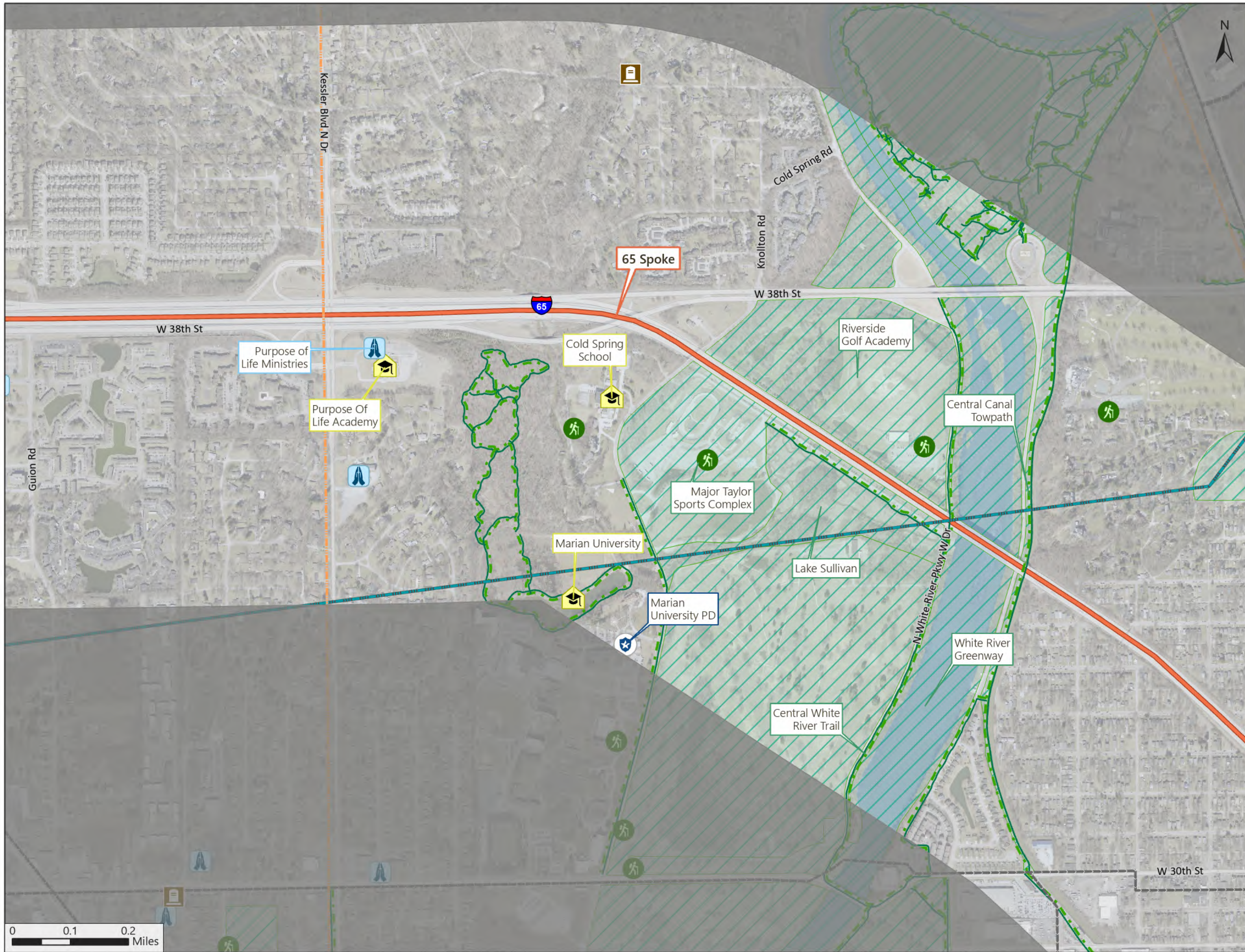
Environmental Constraints: Infrastructure
65 Spoke

Page 3 of 5
 1:10,000

-  Study Limits
-  Study Area Boundary
-  River/Stream
- Infrastructure**
-  Place of Worship
-  Airport
-  School
-  Recreation Facility
-  Police Station
-  Ambulance Service
-  Pipeline
-  Natural Gas, Interstate
-  Electric Power Transmission Lines
- Railroad**
-  CSX RR
-  Trails
-  Managed Lands



IndianaMap, IGI, NCES, State of Indiana, INDOT, Esri, NASA, NGA, USGS, City of Indianapolis Marion Co, HERE, Garmin, SafeGraph, GeoTechnologies, Inc, METI/NASA, EPA, NPS, US Census Bureau, USDA, FAO, © OpenStreetMap, Microsoft



Environmental Constraints: Infrastructure

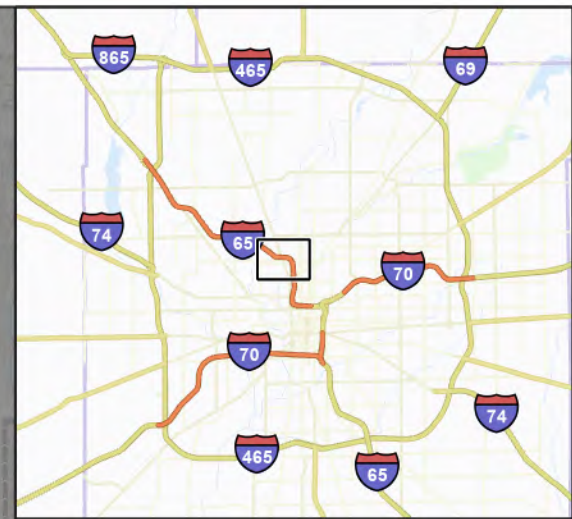
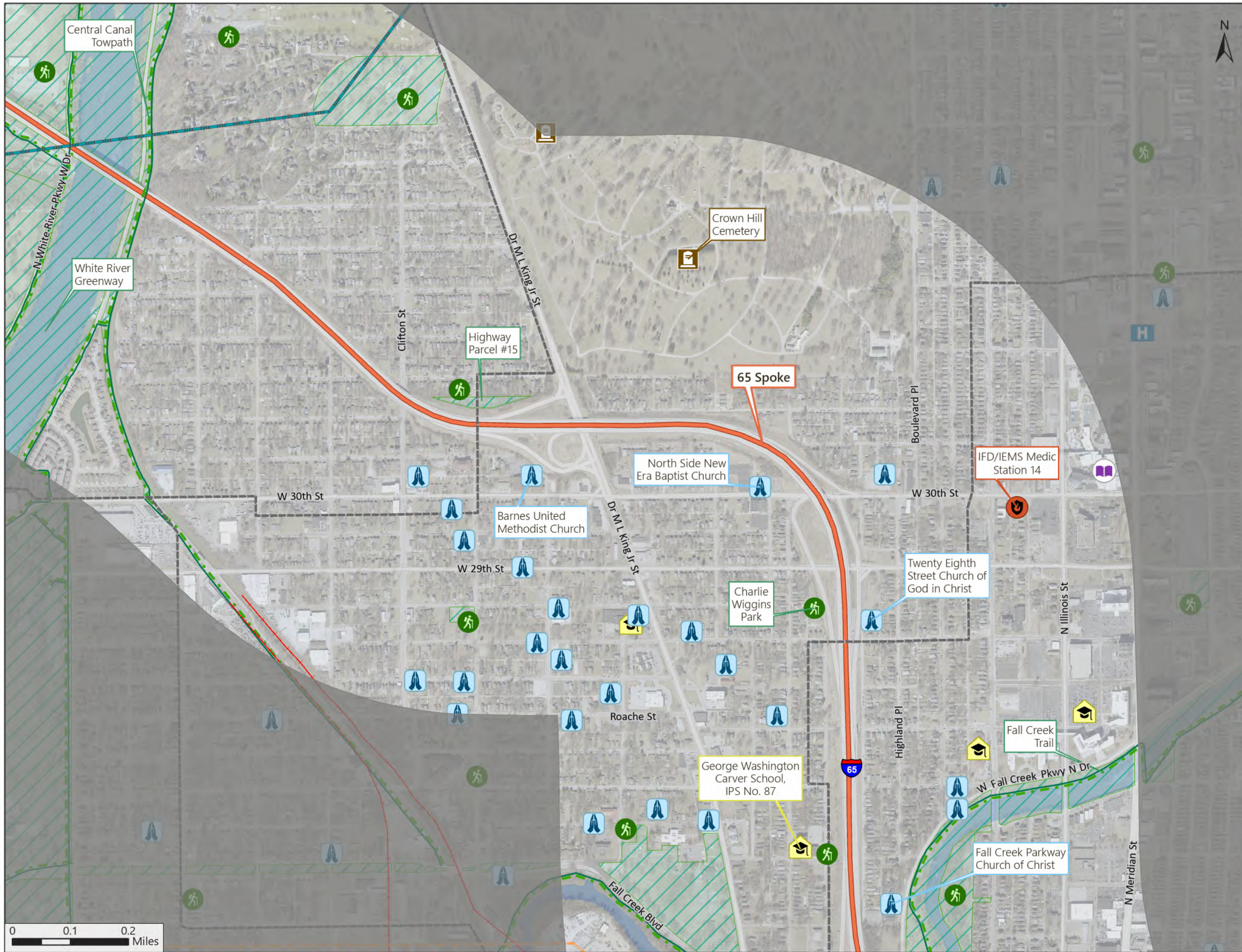
65 Spoke

Page 4 of 5 1:10,000

- Study Limits
- Study Area Boundary
- River/Stream
- Infrastructure**
- Cemetery
- Place of Worship
- Airport
- School
- Recreation Facility
- Police Station
- Pipeline
- Natural Gas, Interstate
- Electric Power Transmission Lines
- Trails
- Managed Lands

0 0.1 0.2 Miles

IndianaMap, IGI/O, NCEIS, State of Indiana, INDOT, Esri, NASA, NGA, USGS, City of Indianapolis Marion Co, HERE, Garmin, SafeGraph, GeoTechnologies, Inc, METI/NASA, EPA, NPS, US Census Bureau, USDA, FAO, © OpenStreetMap, Microsoft



Environmental Constraints: Infrastructure

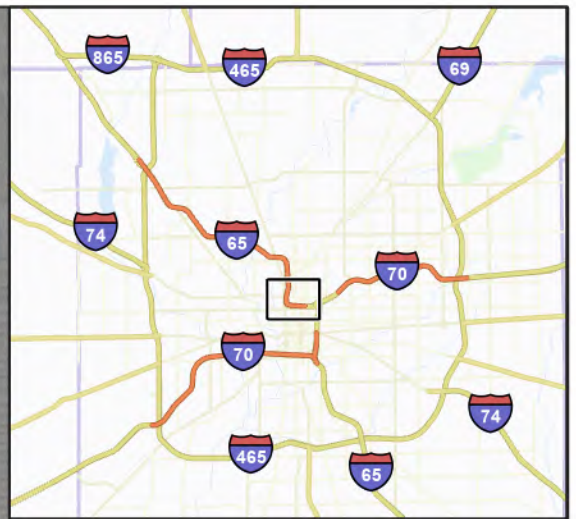
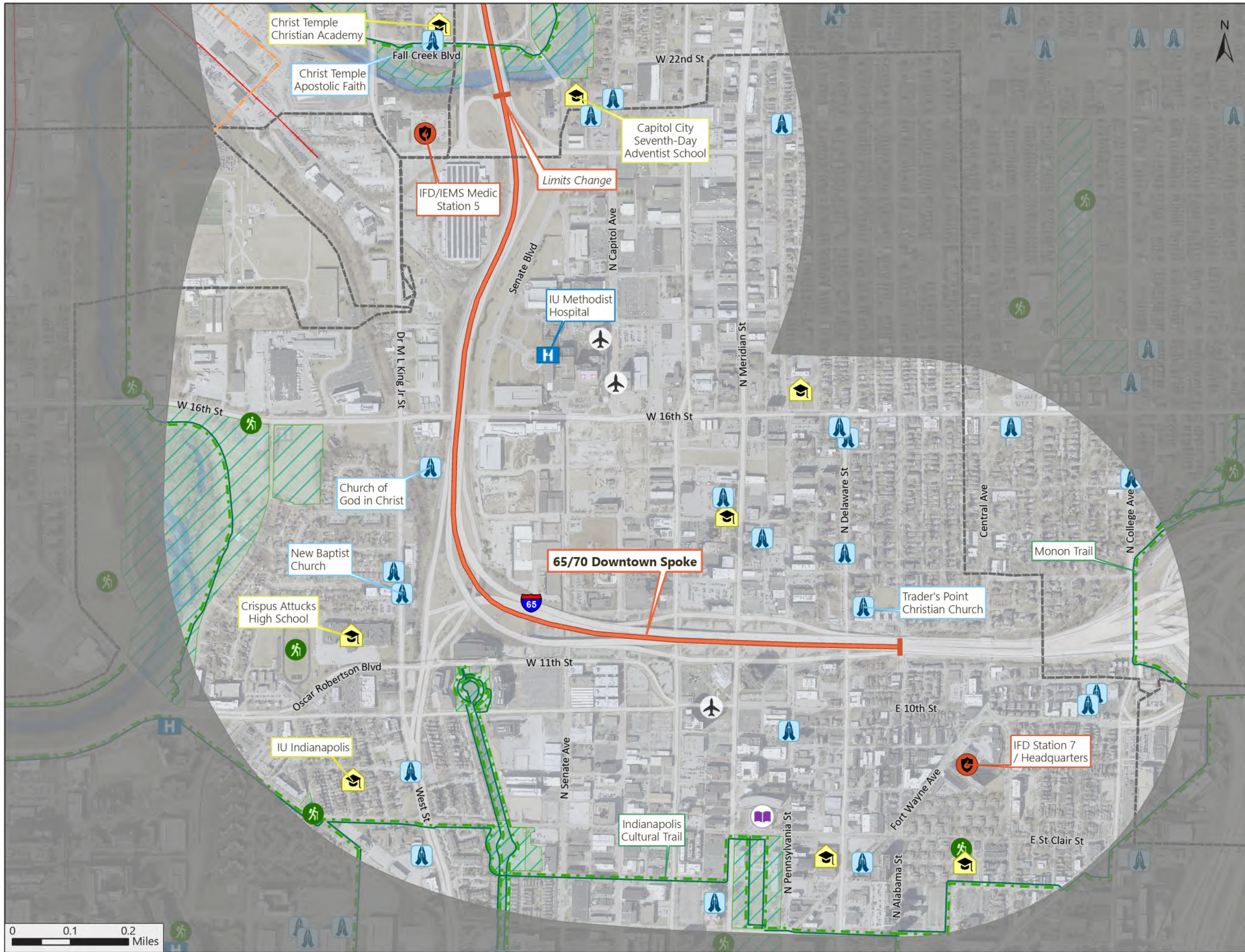
65 Spoke

Page 5 of 5
1:10,000

- Study Limits
- Study Area Boundary
- River/Stream
- Infrastructure**
- Cemetery
- Place of Worship
- Airport
- Hospital
- School
- Library
- Recreation Facility
- Ambulance and Fire Service Combined
- Pipeline
- Natural Gas, Interstate
- Electric Power Transmission Lines
- Railroad**
- Abandoned
- Trails
- Managed Lands

0 0.1 0.2 Miles

IndianaMap, IGI/O, NCEs, State of Indiana, INDOT, Esri, NASA, NGA, USGS, City of Indianapolis Marion Co, HERE, Garmin, SafeGraph, GeoTechnologies, Inc, METI/NASA, EPA, NPS, US Census Bureau, USDA, FAO, © OpenStreetMap, Microsoft



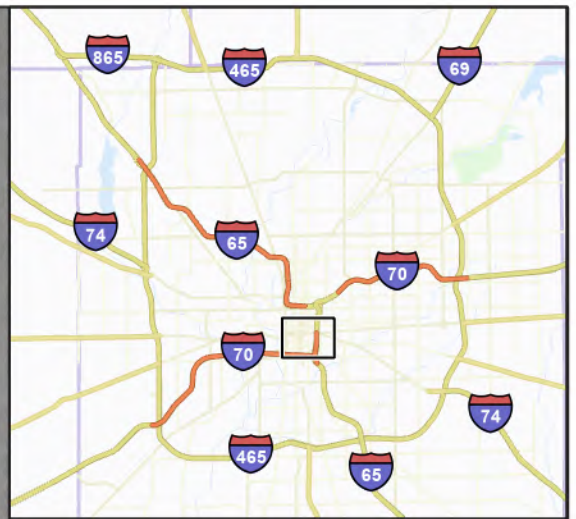
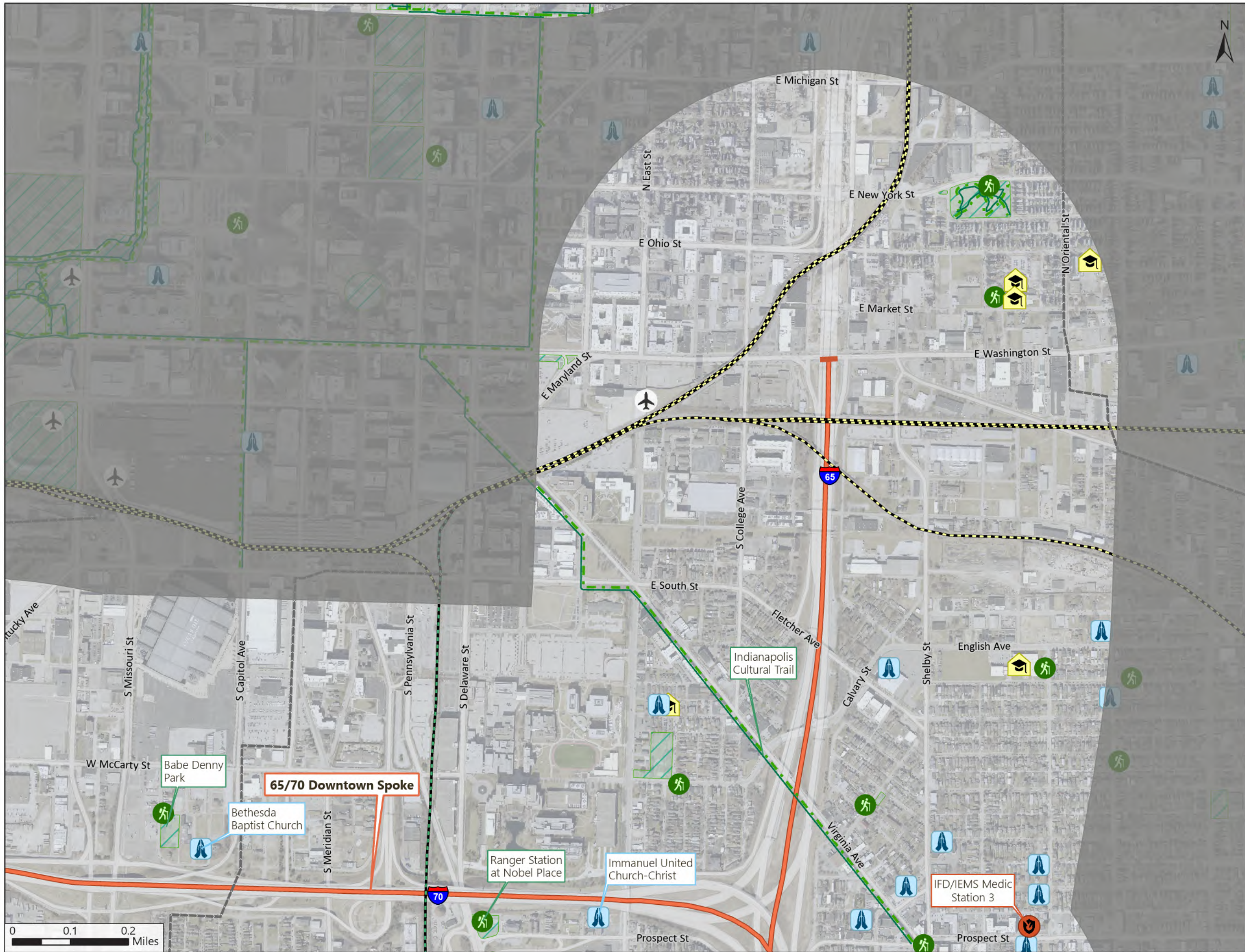
Environmental Constraints: Infrastructure

65/70 Downtown Spoke

Page 1 of 3 1:10,000

- Study Limits
- Study Area Boundary
- River/Stream
- Infrastructure**
- Place of Worship
- Airport
- Hospital
- School
- Library
- Recreation Facility
- Ambulance and Fire Service Combined
- Pipeline
- Electric Power Transmission Lines
- Railroad**
- Abandoned
- Trails
- Managed Lands

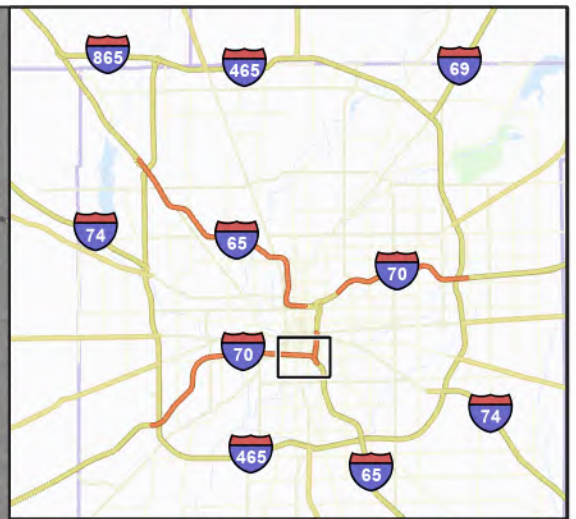
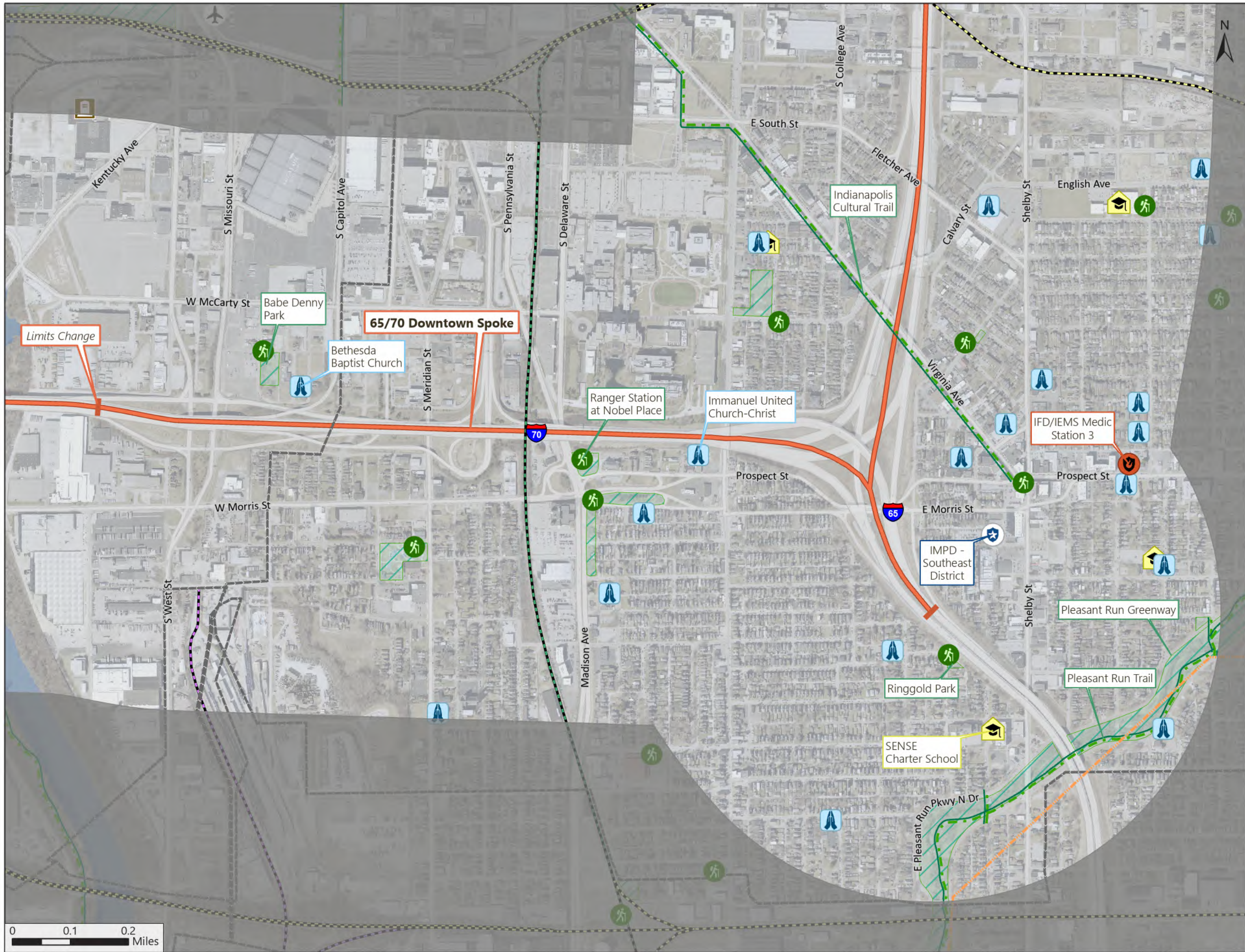
IndianaMap, IGI, NCES, State of Indiana, INDOT, Esri, NASA, NGA, USGS, City of Indianapolis Marion Co, HERE, Garmin, SafeGraph, GeoTechnologies, Inc, METI/NASA, EPA, NPS, US Census Bureau, USDA, FAO, © OpenStreetMap, Microsoft



Environmental Constraints: Infrastructure
65/70 Downtown Spoke
 Page 2 of 3 1:10,000

- Study Limits
- Study Area Boundary
- River/Stream
- Infrastructure**
- Place of Worship
- Airport
- School
- Recreation Facility
- Ambulance and Fire Service Combined
- Electric Power Transmission Lines
- Railroad**
- CSX RR
- Louisville & Indiana RR
- Trails
- Managed Lands

IndianaMap, IGI, NCES, State of Indiana, INDOT, Esri, NASA, NGA, USGS, City of Indianapolis Marion Co, HERE, Garmin, SafeGraph, GeoTechnologies, Inc, METI/NASA, EPA, NPS, US Census Bureau, USDA, FAO, © OpenStreetMap, Microsoft

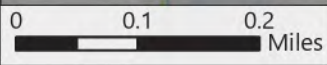


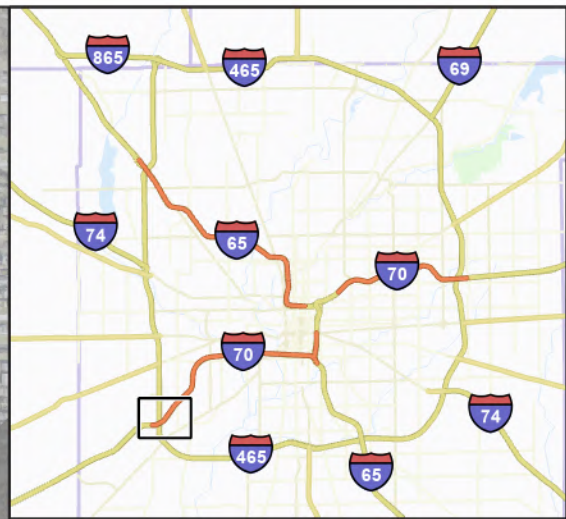
Environmental Constraints: Infrastructure

65/70 Downtown Spoke

Page 3 of 3 1:10,000

- Study Limits
- Study Area Boundary
- River/Stream
- Infrastructure**
- Cemetery
- Place of Worship
- Airport
- School
- Recreation Facility
- Police Station
- Ambulance and Fire Service Combined
- Pipeline
- Electric Power Transmission Lines
- Railroad**
- CSX RR
- Indiana RR CO
- Louisville & Indiana RR
- Trails
- Managed Lands



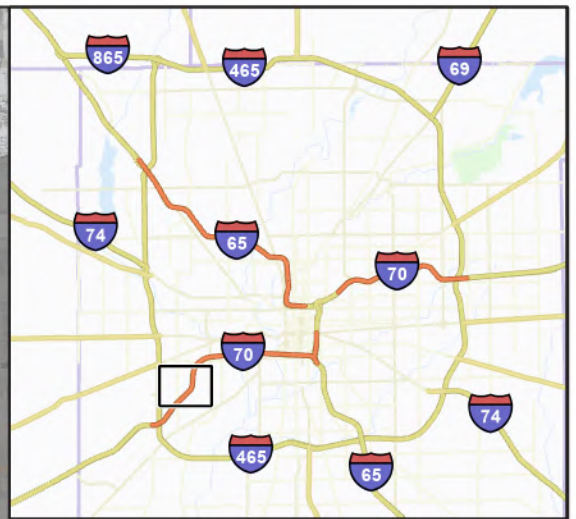
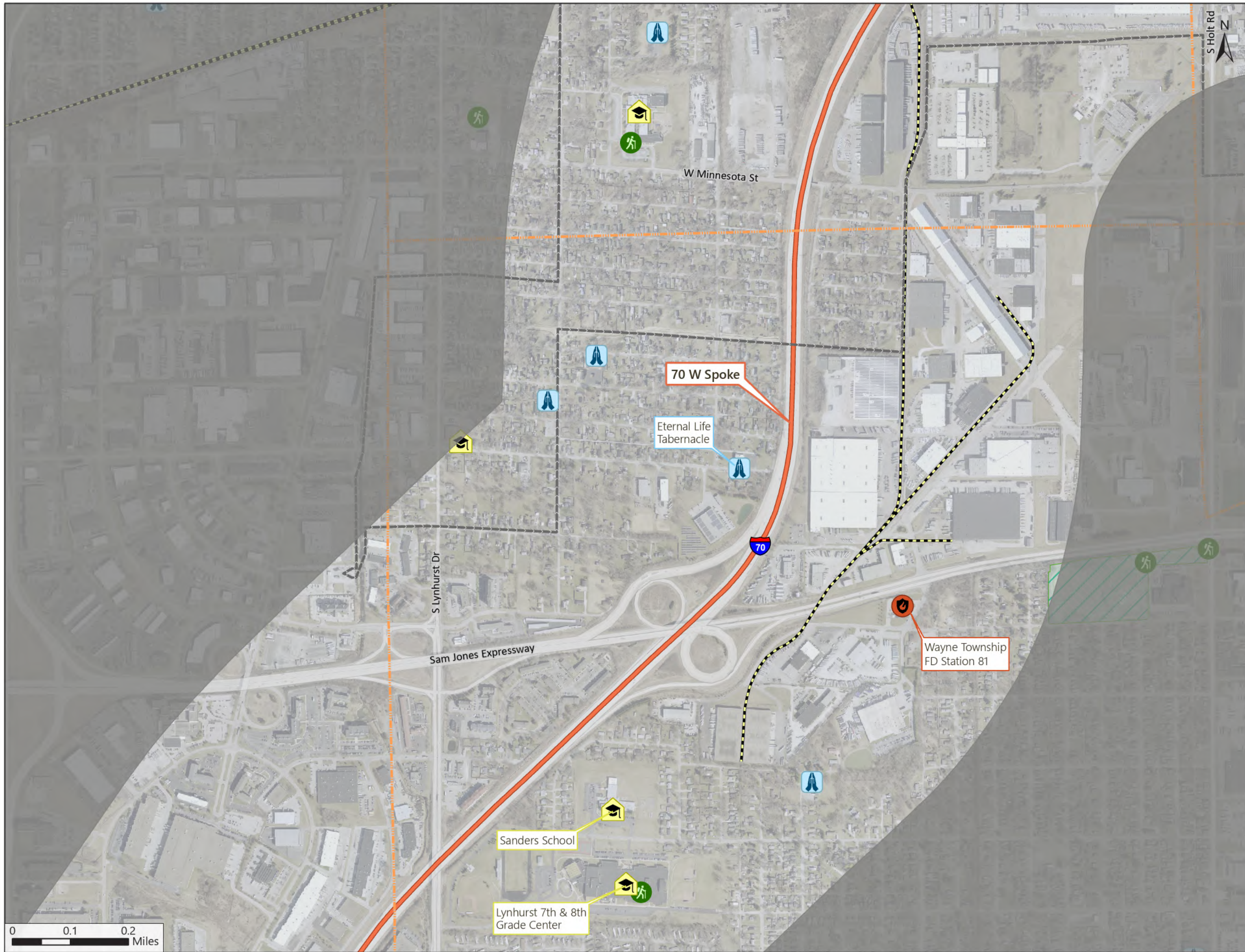


Environmental Constraints: Infrastructure 70 W Spoke

Page 1 of 4 1:10,000

- Study Limits
- Study Area Boundary
- River/Stream
- Airport
- Infrastructure**
- Place of Worship
- Airport
- School
- Recreation Facility
- Police Station
- Commercial Fire Fighting Service
- Pipeline
- Hydrocarbon Gas Liquids
- Railroad**
- Indiana Southern RR
- Trails
- Managed Lands

IndianaMap, IGI, NCES, State of Indiana, INDOT, Esri, NASA, NGA, USGS, City of Indianapolis Marion Co, HERE, Garmin, SafeGraph, GeoTechnologies, Inc, METI/NASA, EPA, NPS, US Census Bureau, USDA, FAO, © OpenStreetMap, Microsoft



Environmental Constraints: Infrastructure

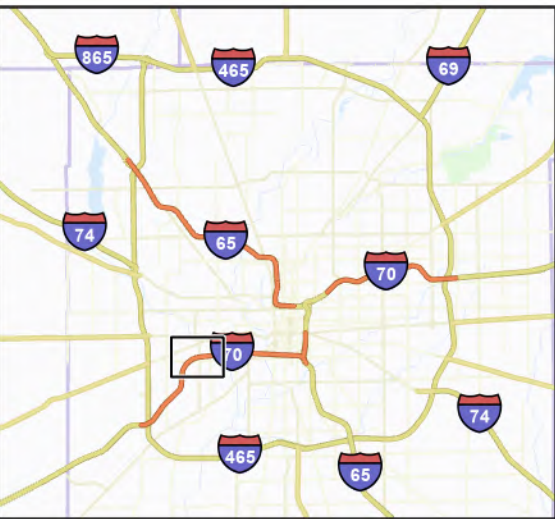
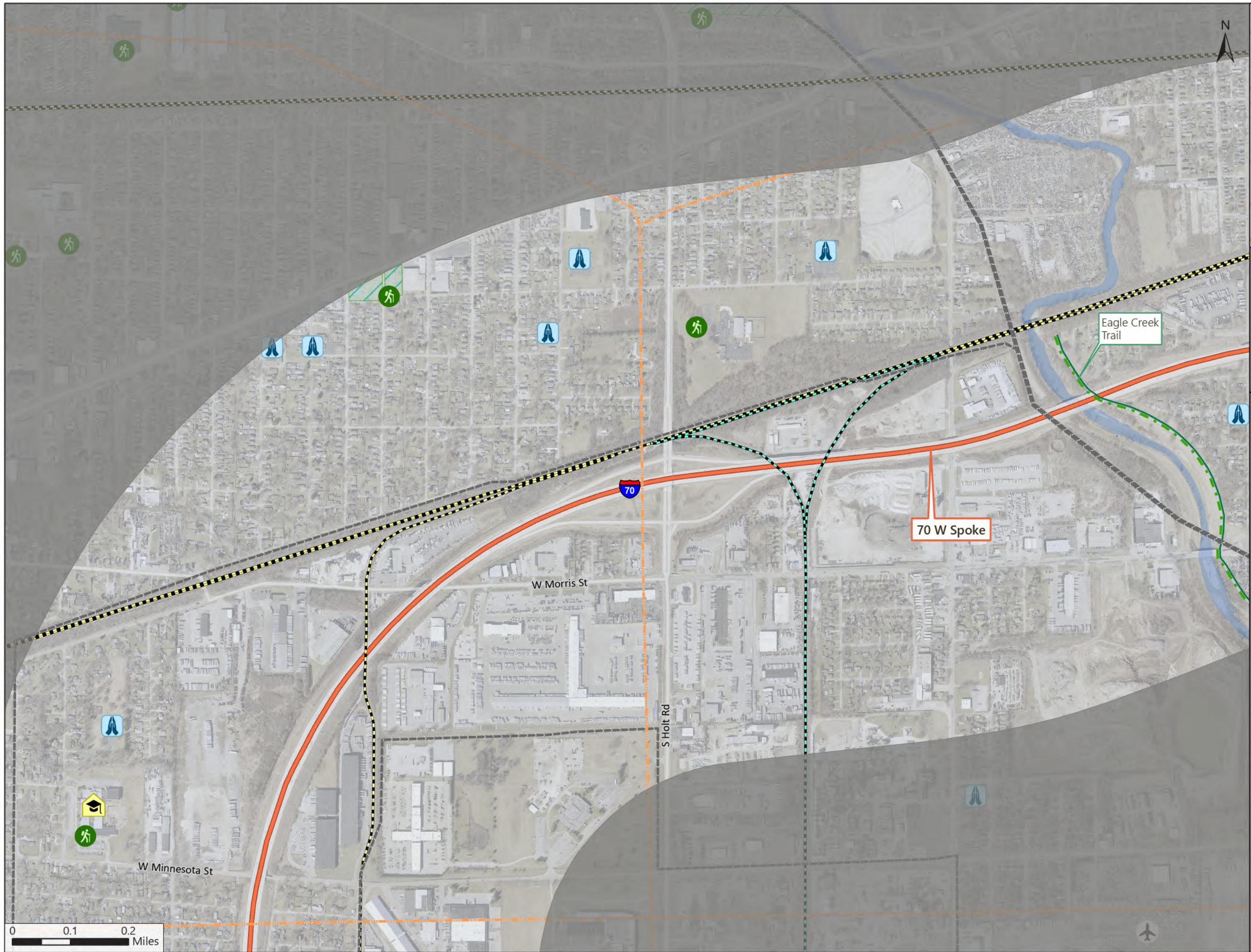
70 W Spoke

Page 2 of 4 1:10,000

- Study Limits
- Study Area Boundary
- River/Stream
- Infrastructure**
- Place of Worship
- Airport
- School
- Recreation Facility
- Ambulance and Fire Service Combined
- Pipeline
- Electric Power Transmission Lines
- Railroad**
- CSX RR
- Trails
- Managed Lands

0 0.1 0.2 Miles

IndianaMap, IGI0, NCES, State of Indiana, INDOT, Esri, NASA, NGA, USGS, City of Indianapolis Marion Co, HERE, Garmin, SafeGraph, GeoTechnologies, Inc, METI/NASA, EPA, NPS, US Census Bureau, USDA, FAO, © OpenStreetMap, Microsoft

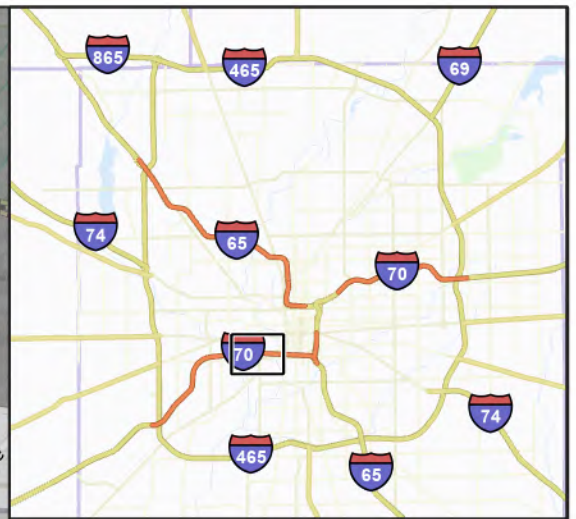
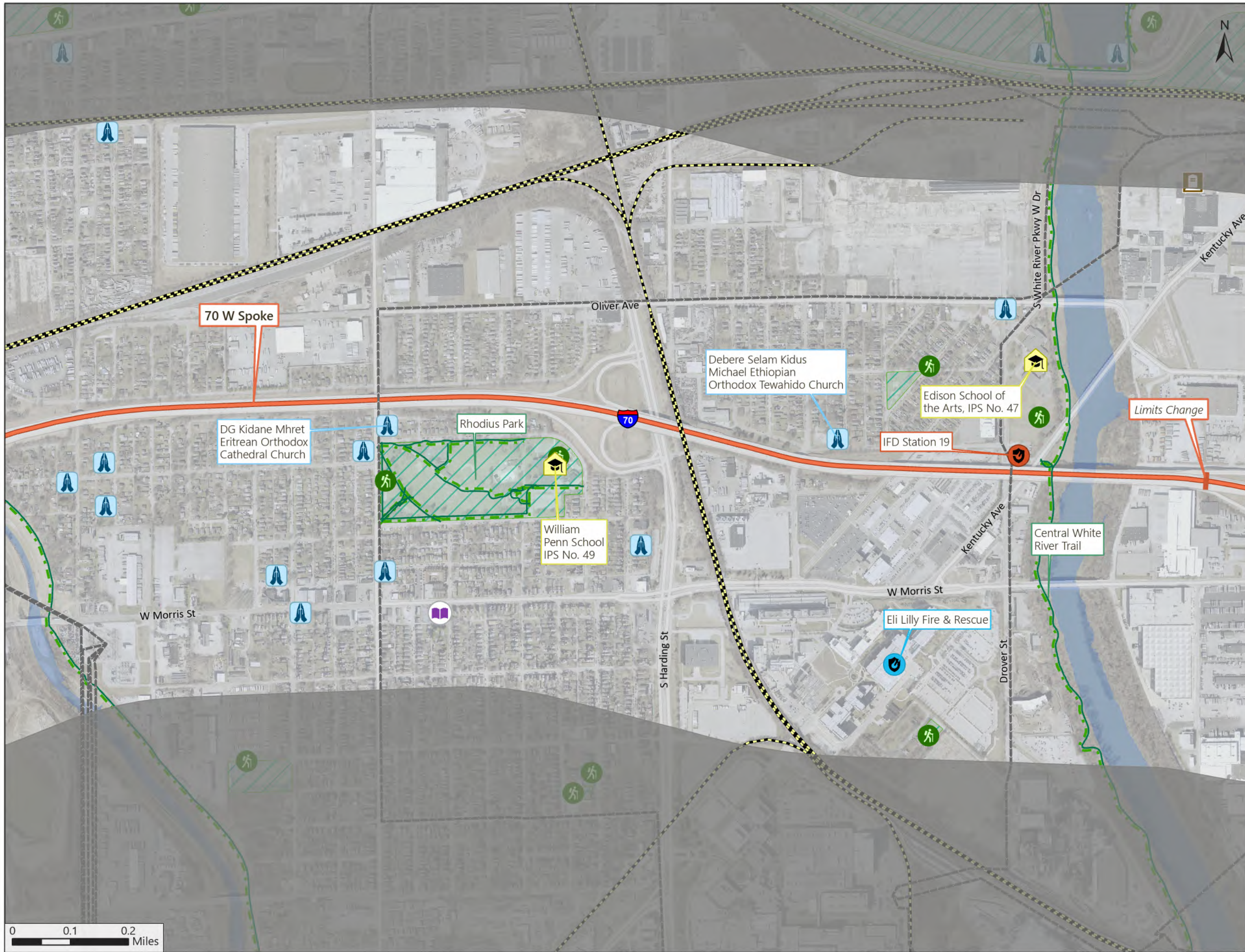


Environmental Constraints: Infrastructure

70 W Spoke

Page 3 of 4 1:10,000

- Study Limits
- Study Area Boundary
- River/Stream
- Infrastructure**
- Place of Worship
- Airport
- School
- Recreation Facility
- Pipeline
- Electric Power Transmission Lines
- Railroad**
- CSX RR
- Indiana Southern RR
- Trails
- Managed Lands

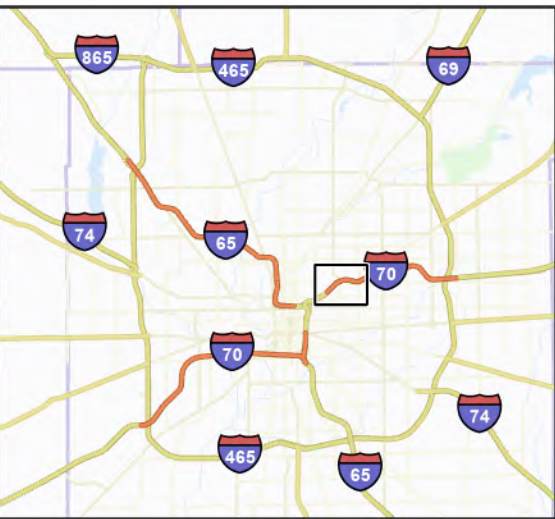


Environmental Constraints: Infrastructure 70 W Spoke

Page 4 of 4 1:10,000

- Study Limits
- Study Area Boundary
- River/Stream
- Infrastructure**
- Cemetery
- Place of Worship
- Airport
- School
- Library
- Recreation Facility
- Ambulance and Fire Service Combined
- Commercial Fire Fighting Service
- Electric Power Transmission Lines
- Railroad**
- CSX RR
- Trails
- Managed Lands

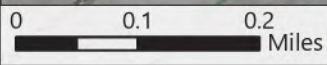
IndianaMap, IGI0, NCES, State of Indiana, INDOT, Esri, NASA, NGA, USGS, City of Indianapolis Marion Co, HERE, Garmin, SafeGraph, GeoTechnologies, Inc, METI/NASA, EPA, NPS, US Census Bureau, USDA, FAO, © OpenStreetMap, Microsoft

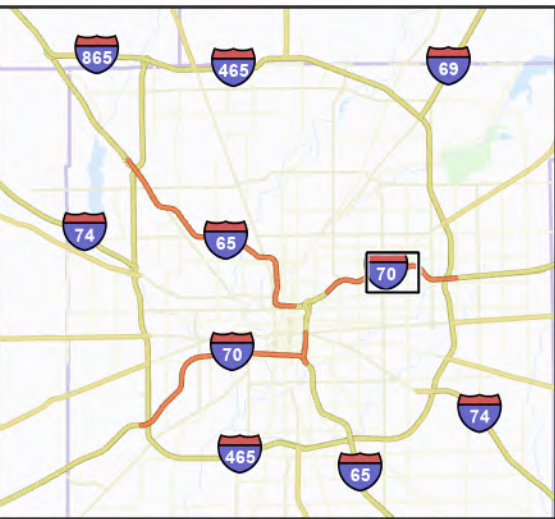
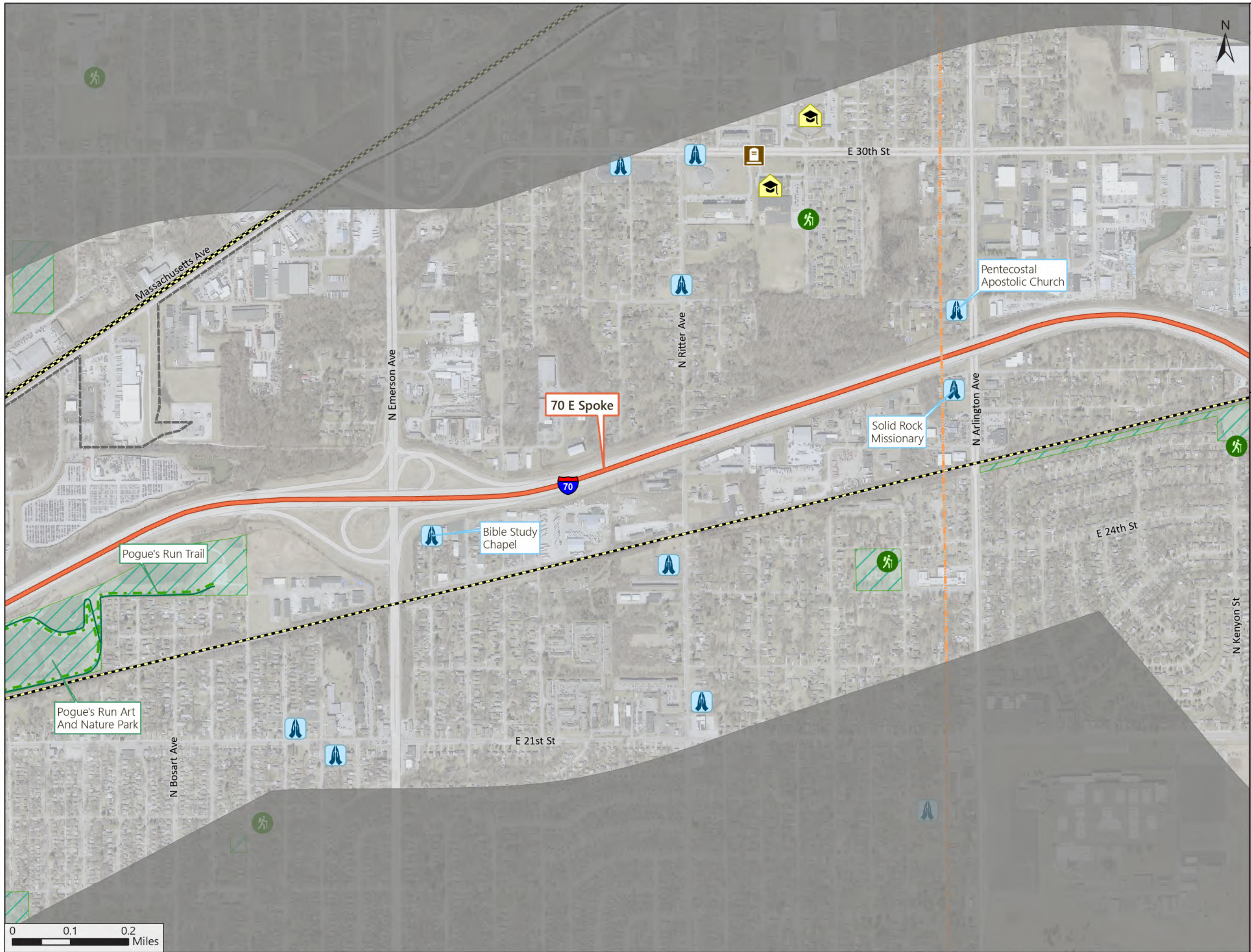


Environmental Constraints: Infrastructure 70 E Spoke

Page 1 of 3 1:10,000

- Study Limits
- Study Area Boundary
- River/Stream
- Infrastructure**
- Place of Worship
- Airport
- School
- Library
- Recreation Facility
- Electric Power Transmission Lines
- Railroad**
- Abandoned
- CSX RR
- Trails
- Managed Lands





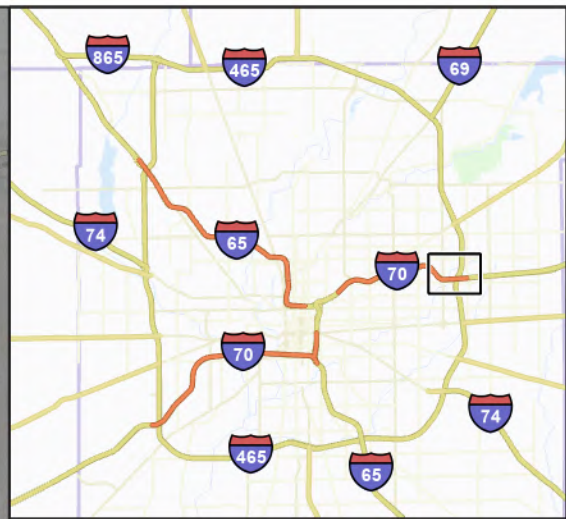
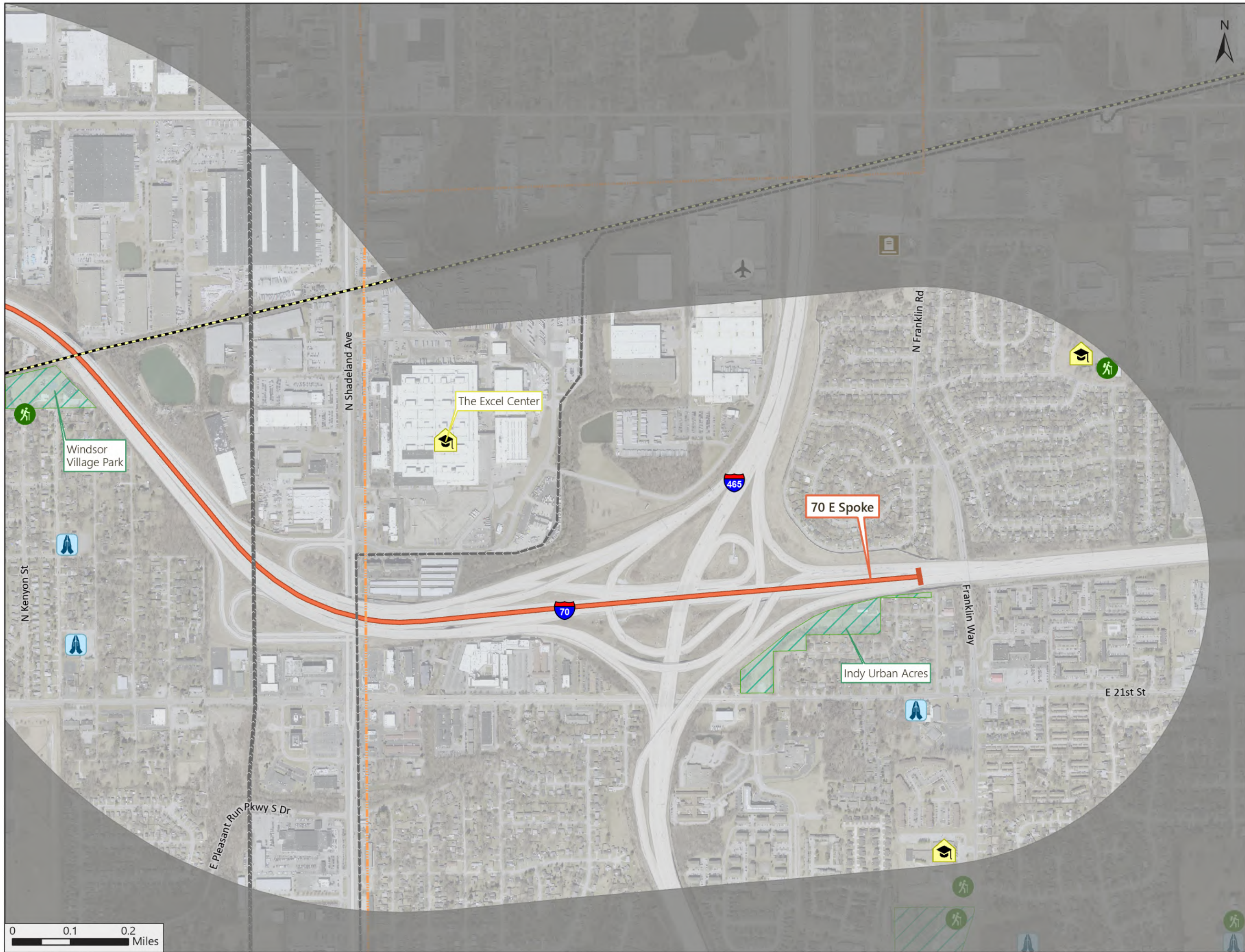
Environmental Constraints: Infrastructure

70 E Spoke

Page 2 of 3 1:10,000

- Study Limits
- Study Area Boundary
- River/Stream
- Infrastructure**
- Cemetery
- Place of Worship
- Airport
- School
- Recreation Facility
- Pipeline
- Electric Power Transmission Lines
- Railroad**
- CSX RR
- Trails
- Managed Lands

0 0.1 0.2 Miles

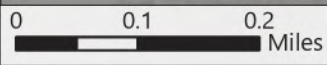


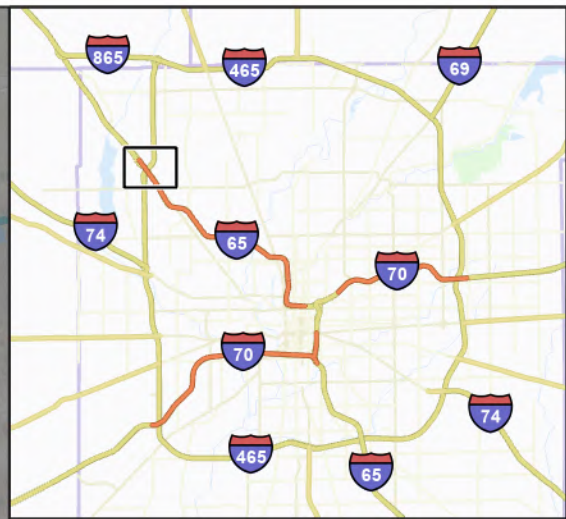
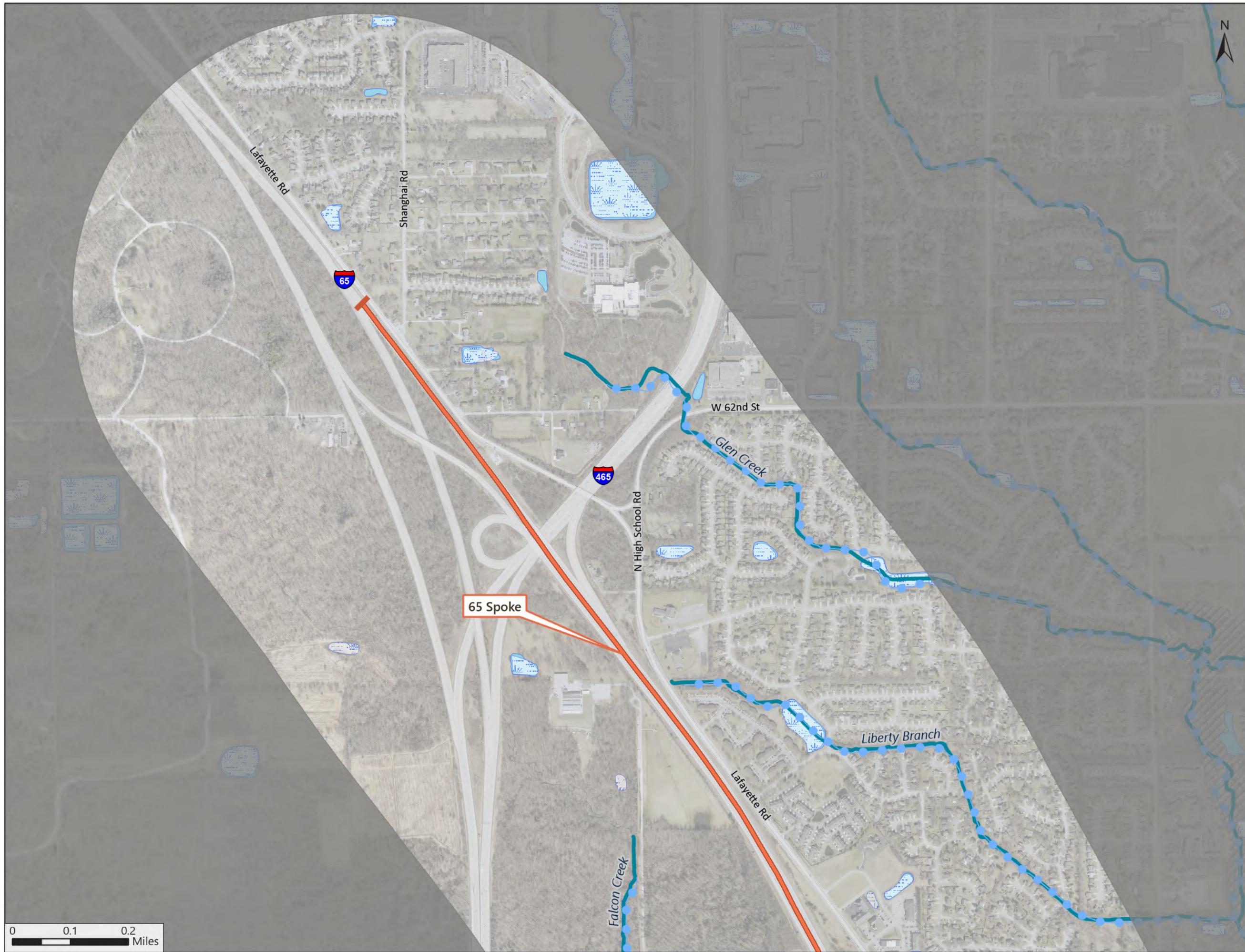
Environmental Constraints: Infrastructure

70 E Spoke

Page 3 of 3 1:10,000

- Study Limits
- Study Area Boundary
- River/Stream
- Infrastructure**
- Cemetery
- Place of Worship
- Airport
- School
- Recreation Facility
- Pipeline
- Electric Power Transmission Lines
- Railroad**
- CSX RR
- Trails
- Managed Lands



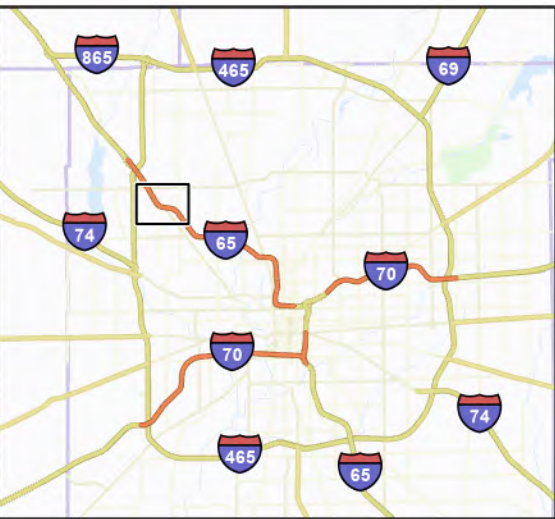
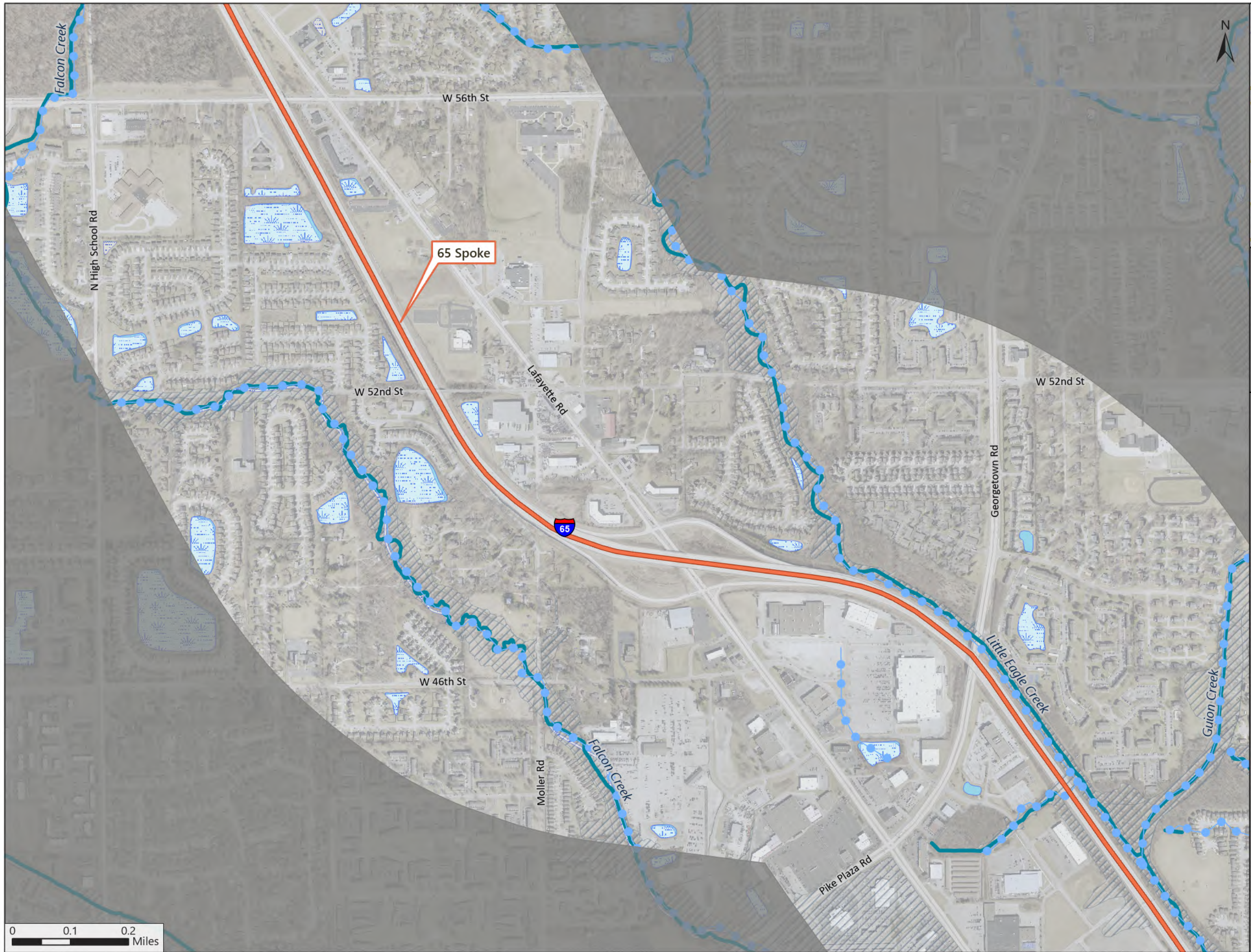


Environmental Constraints: Water and Mineral Resources
65 Spoke
 Page 1 of 5 1:10,000

- Study Limits
- Study Area Boundary
- Water Resources**
- Impaired Stream or Lake
- River/Stream
- Wetlands
- Lake
- Floodplain - DFIRM

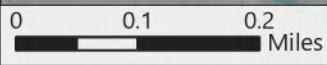


IndianaMap, IGIO, State of Indiana, INDOT, Esri, NASA, NGA, USGS, City of Indianapolis Marion Co, HERE, Garmin, SafeGraph, GeoTechnologies, Inc, METI/NASA, EPA, NPS, US Census Bureau, USDA, FAO, © OpenStreetMap, Microsoft

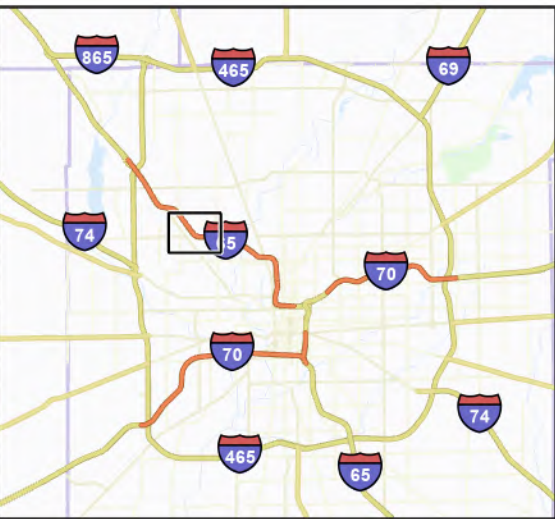
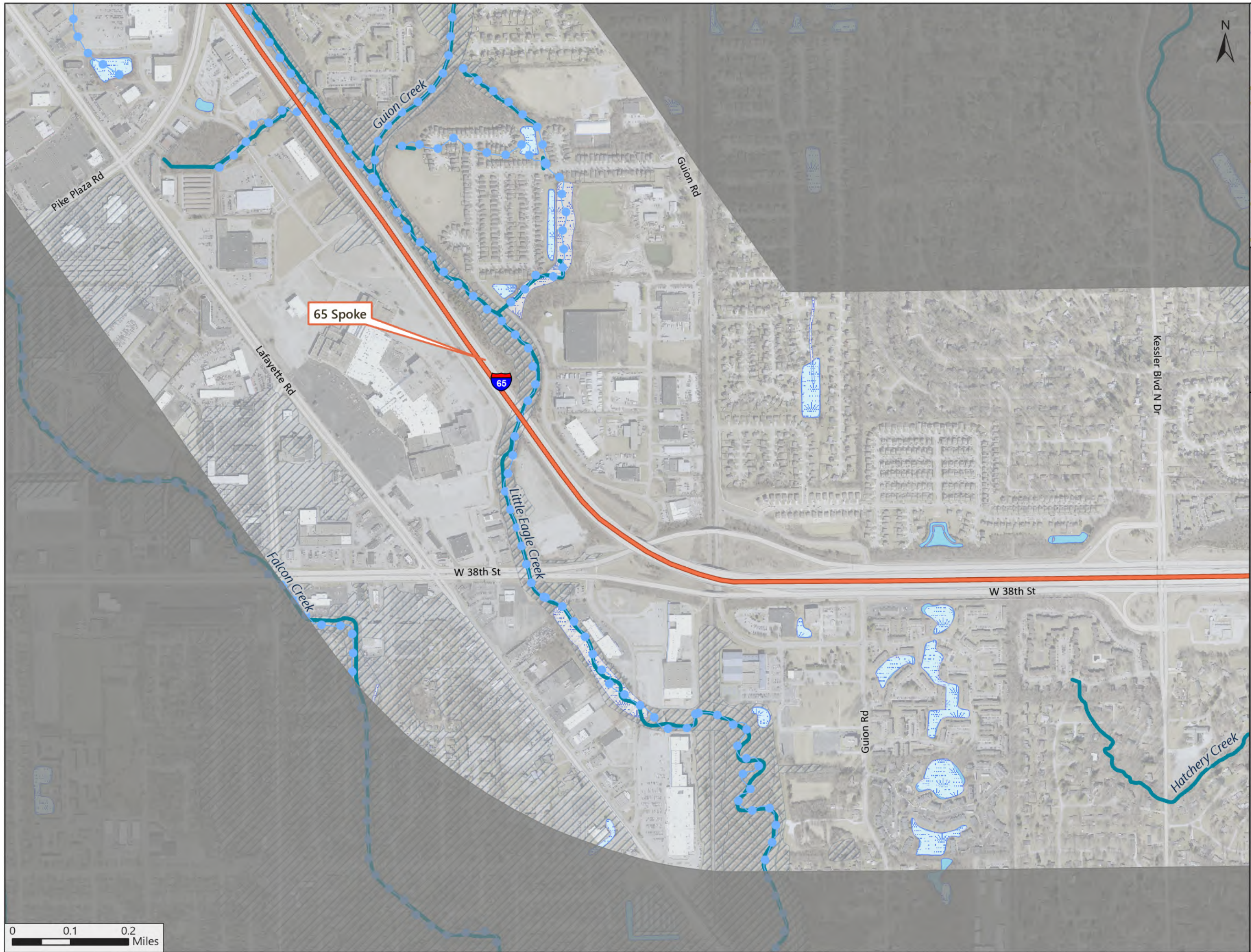


Environmental Constraints: Water and Mineral Resources
65 Spoke
 Page 2 of 5 1:10,000








- Study Limits
- Study Area Boundary
- Water Resources**
- Impaired Stream or Lake
- River/Stream
- Wetlands
- Lake
- Floodplain - DFIRM

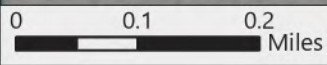


IndianaMap, IGIO, State of Indiana, INDOT, Esri, NASA, NGA, USGS, City of Indianapolis Marion Co, HERE, Garmin, SafeGraph, GeoTechnologies, Inc, METI/NASA, EPA, NPS, US Census Bureau, USDA, FAO, © OpenStreetMap, Microsoft

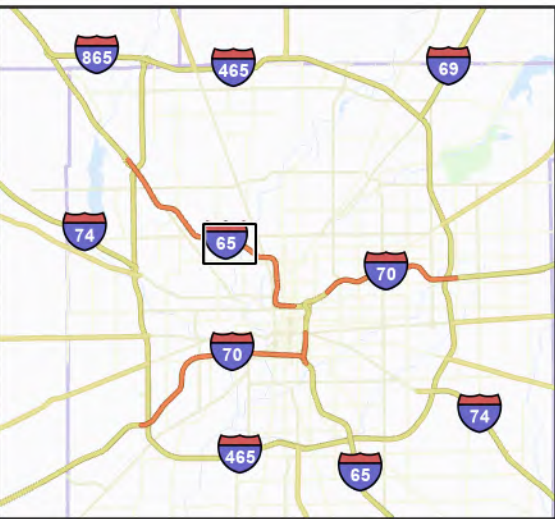
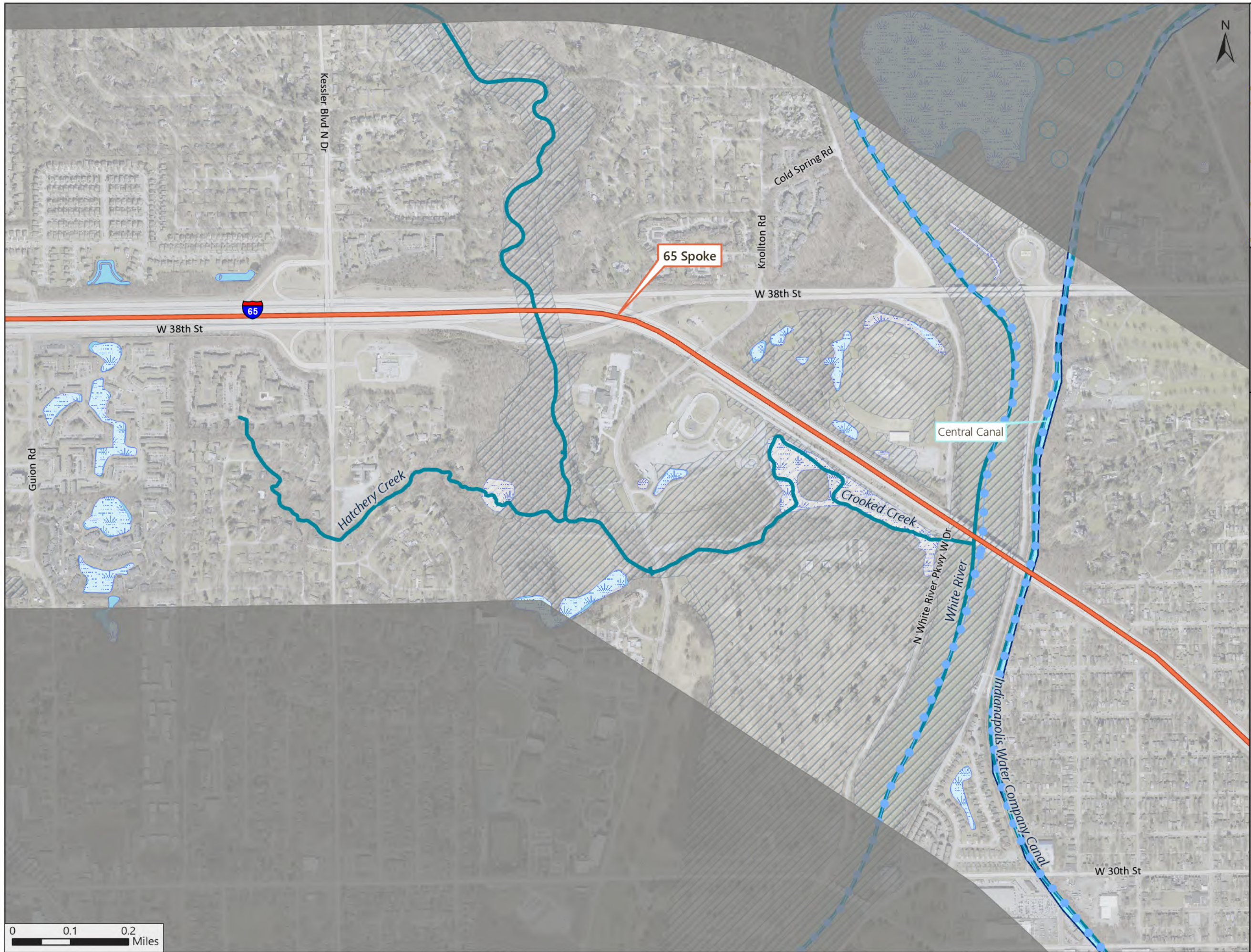


Environmental Constraints: Water and Mineral Resources
65 Spoke
 Page 3 of 5 1:10,000

-  Study Limits
-  Study Area Boundary
- Water Resources**
-  Impaired Stream or Lake
-  River/Stream
-  Wetlands
-  Lake
-  Floodplain - DFIRM

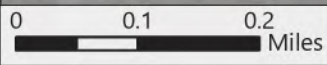


IndianaMap, IGI0, State of Indiana, INDOT, Esri, NASA, NGA, USGS, City of Indianapolis Marion Co, HERE, Garmin, SafeGraph, GeoTechnologies, Inc, METI/NASA, EPA, NPS, US Census Bureau, USDA, FAO, © OpenStreetMap, Microsoft

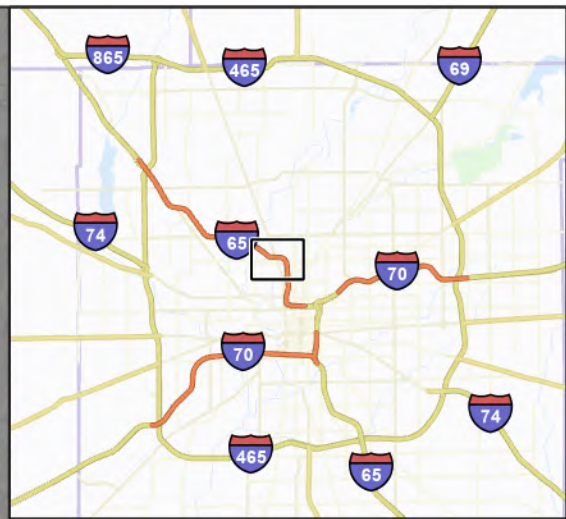


Environmental Constraints: Water and Mineral Resources
65 Spoke
 Page 4 of 5 1:10,000

- Study Limits
- Study Area Boundary
- Mining and Mineral Resources**
- Oil/Gas Well
- Water Resources**
- Impaired Stream or Lake
- River
- River/Stream
- Canal Route - Historic
- Wetlands
- Lake
- Floodplain - DFIRM



IndianaMap, IGIO, State of Indiana, INDOT, Esri, NASA, NGA, USGS, City of Indianapolis Marion Co, HERE, Garmin, SafeGraph, GeoTechnologies, Inc, METI/NASA, EPA, NPS, US Census Bureau, USDA, FAO, © OpenStreetMap, Microsoft

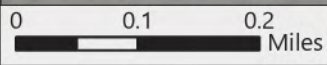


Environmental Constraints: Water and Mineral Resources

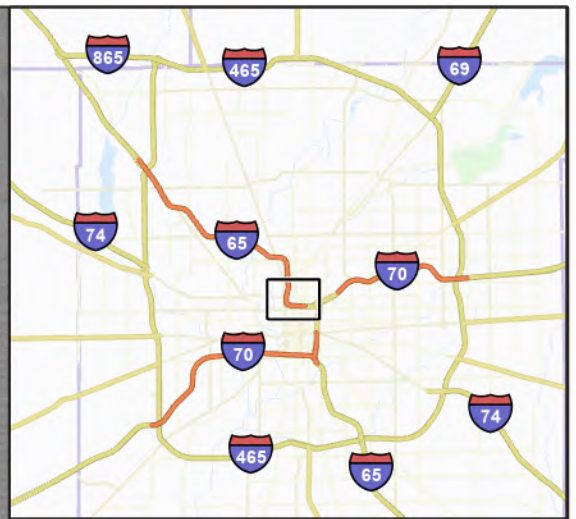
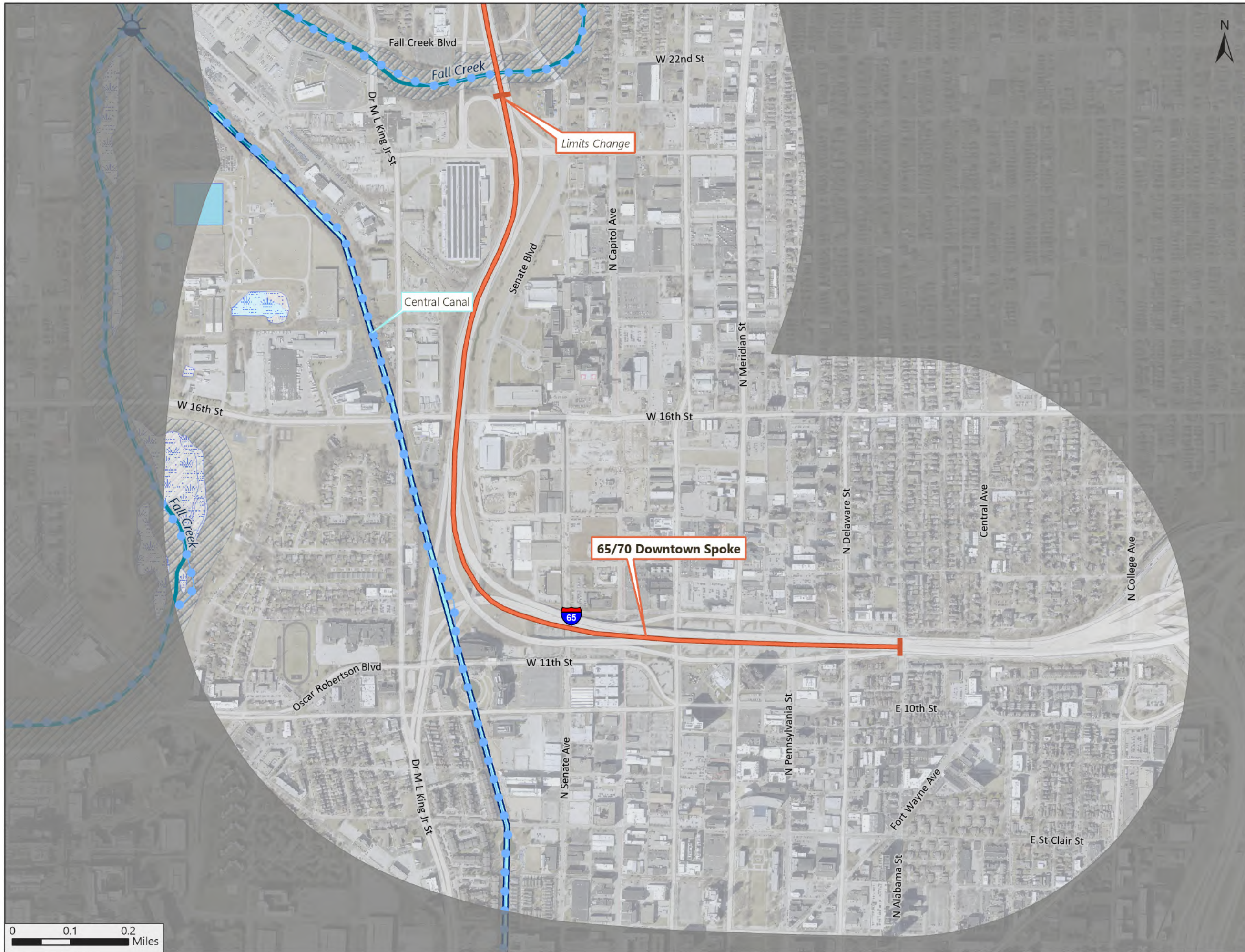
65 Spoke

Page 5 of 5
1:10,000

- Study Limits
- Study Area Boundary
- Water Resources**
- Impaired Stream or Lake
- River/Stream
- Canal Route - Historic
- Wetlands
- Lake
- Floodplain - DFIRM



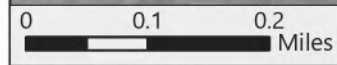
IndianaMap, IGI0, State of Indiana, INDOT, Esri, NASA, NGA, USGS, City of Indianapolis Marion Co, HERE, Garmin, SafeGraph, GeoTechnologies, Inc, METI/NASA, EPA, NPS, US Census Bureau, USDA, FAO, © OpenStreetMap, Microsoft



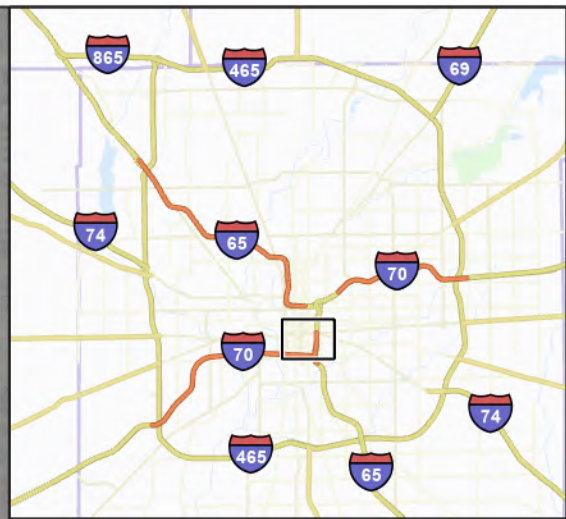
Environmental Constraints: Water and Mineral Resources 65/70 Downtown Spoke

Page 1 of 3 1:10,000

- Study Limits
- Study Area Boundary
- Water Resources**
- Canal Structure - Historic
- Impaired Stream or Lake
- River/Stream
- Canal Route - Historic
- Wetlands
- Lake
- Floodplain - DFIRM



IndianaMap, IGIO, State of Indiana, INDOT, Esri, NASA, NGA, USGS, City of Indianapolis Marion Co, HERE, Garmin, SafeGraph, GeoTechnologies, Inc, METI/NASA, EPA, NPS, US Census Bureau, USDA, FAO, © OpenStreetMap, Microsoft



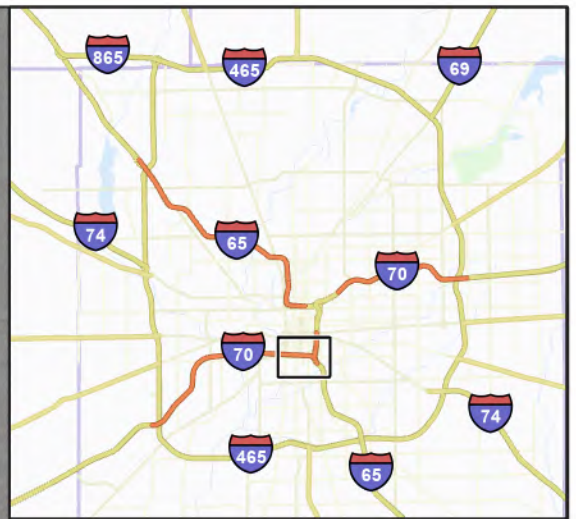
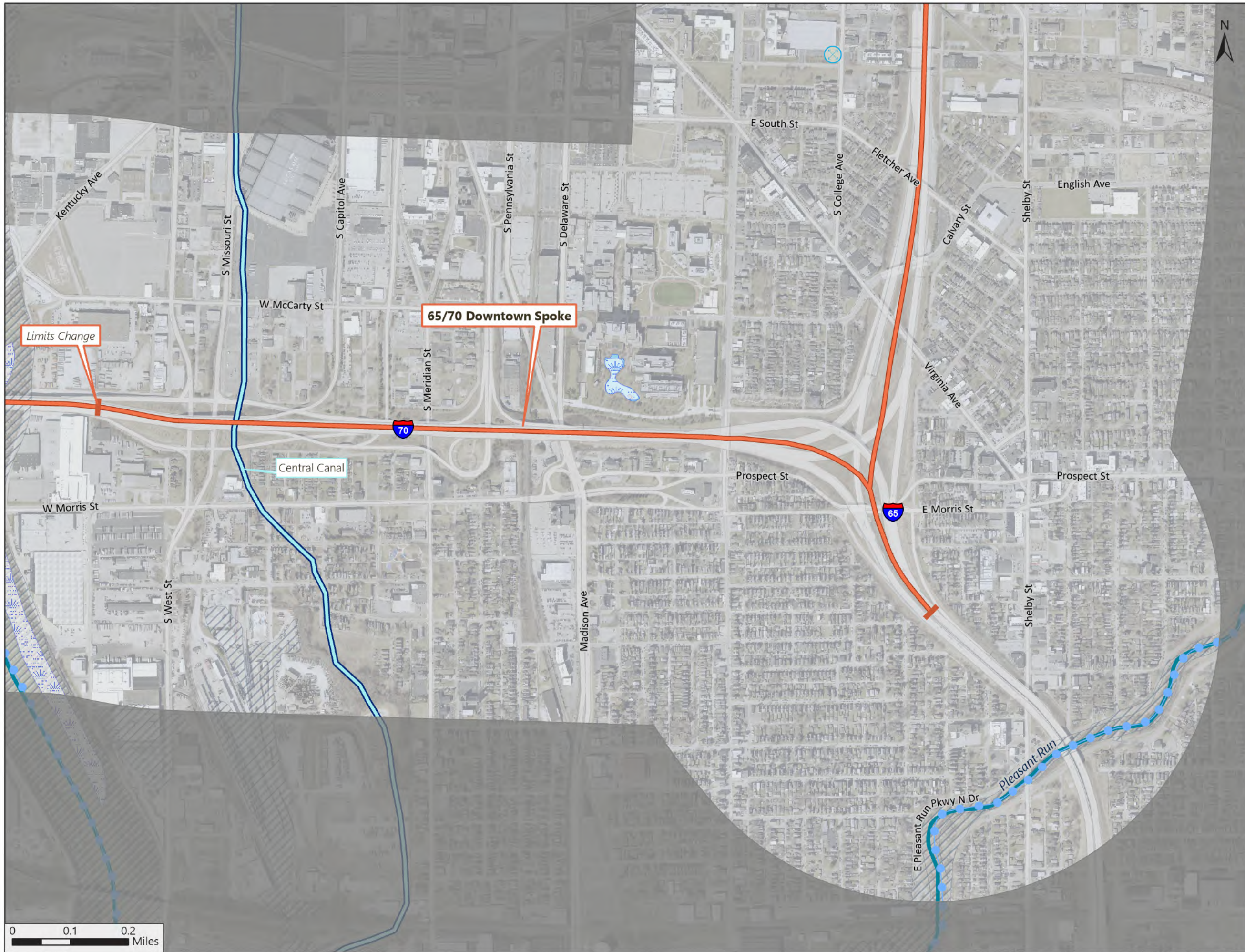
Environmental Constraints: Water and Mineral Resources 65/70 Downtown Spoke

Page 2 of 3 1:10,000

- Study Limits
- Study Area Boundary
- Mining and Mineral Resources**
- Oil/Gas Well
- Water Resources**
- Impaired Stream or Lake
- River/Stream
- Canal Route - Historic
- Wetlands
- Lake
- Floodplain - DFIRM



IndianaMap, IGIIO, State of Indiana, INDOT, Esri, NASA, NGA, USGS, City of Indianapolis Marion Co, HERE, Garmin, SafeGraph, GeoTechnologies, Inc, METI/NASA, EPA, NPS, US Census Bureau, USDA, FAO, © OpenStreetMap, Microsoft



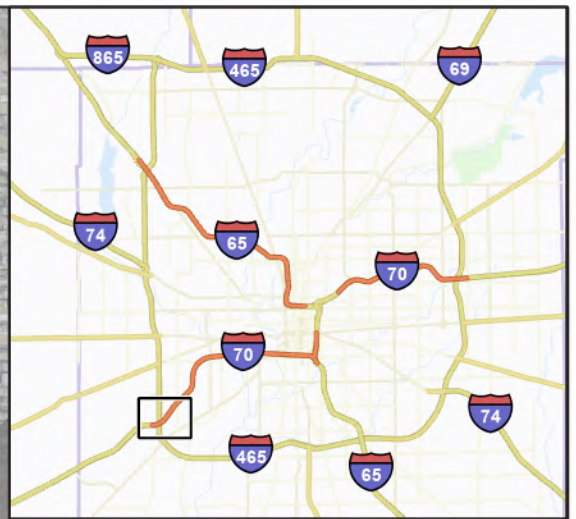
Environmental Constraints: Water and Mineral Resources 65/70 Downtown Spoke

Page 3 of 3 1:10,000

- Study Limits
- Study Area Boundary
- Mining and Mineral Resources**
- Oil/Gas Well
- Water Resources**
- Impaired Stream or Lake
- River/Stream
- Canal Route - Historic
- Wetlands
- Lake
- Floodplain - DFIRM



IndianaMap, IGIO, State of Indiana, INDOT, Esri, NASA, NGA, USGS, City of Indianapolis Marion Co, HERE, Garmin, SafeGraph, GeoTechnologies, Inc, METI/NASA, EPA, NPS, US Census Bureau, USDA, FAO, © OpenStreetMap, Microsoft



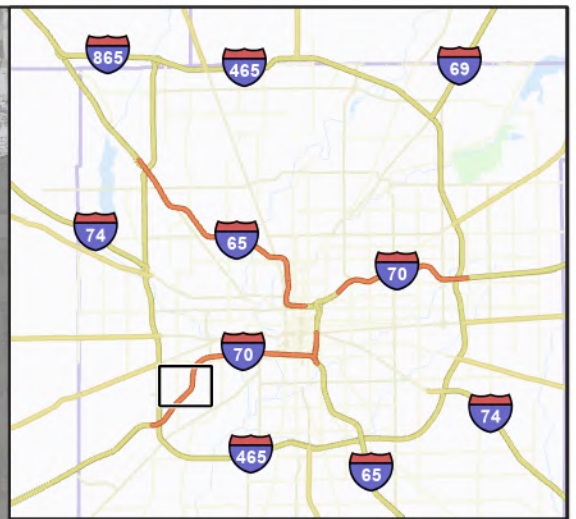
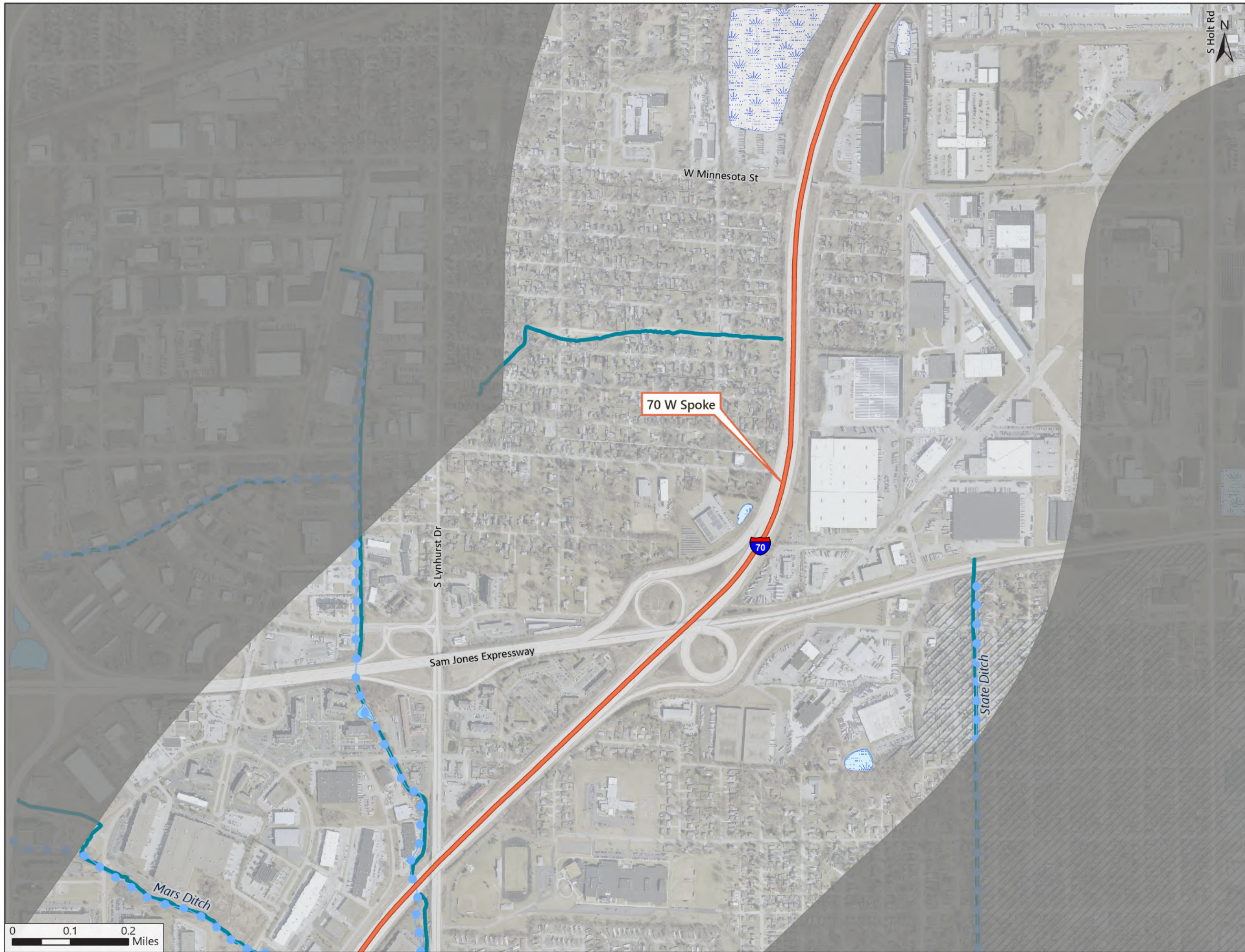
Environmental Constraints: Water and Mineral Resources
70 W Spoke
 Page 1 of 4 1:10,000

- Study Limits
- Study Area Boundary
- Mining and Mineral Resources**
- Oil/Gas Well
- Water Resources**
- Impaired Stream or Lake
- River/Stream
- Wetlands
- Lake
- Floodplain - DFIRM



0 0.1 0.2 Miles

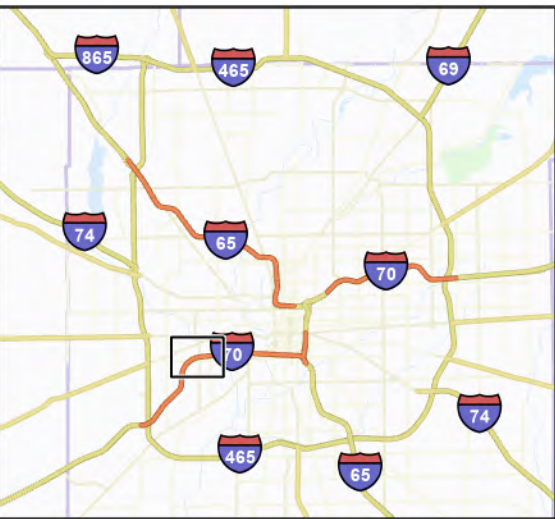
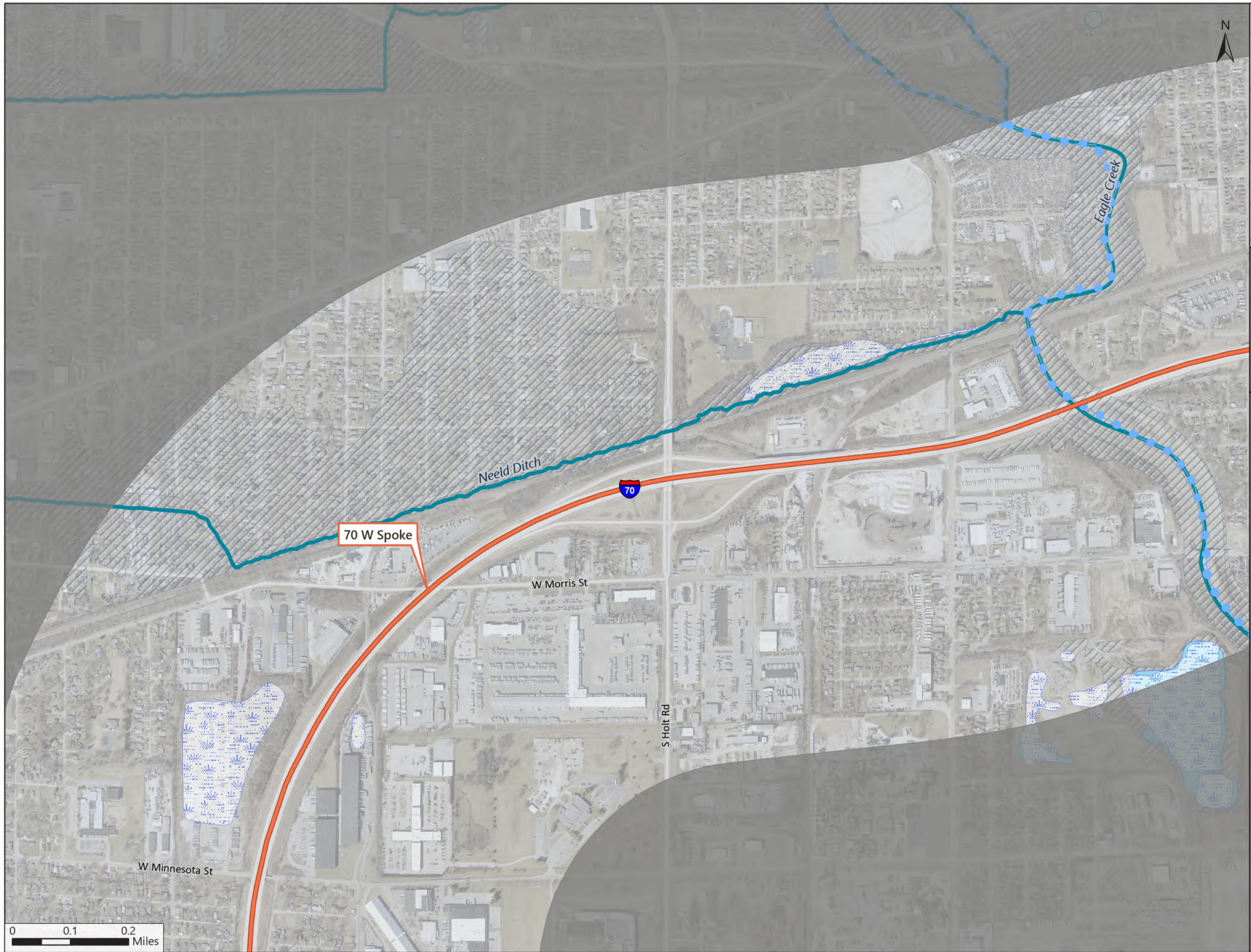
IndianaMap, IGIO, State of Indiana, INDOT, Esri, NASA, NGA, USGS, City of Indianapolis Marion Co, HERE, Garmin, SafeGraph, GeoTechnologies, Inc, METI/NASA, EPA, NPS, US Census Bureau, USDA, FAO, © OpenStreetMap, Microsoft



Environmental Constraints: Water and Mineral Resources
70 W Spoke
 Page 2 of 4 1:10,000

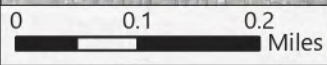
- Study Limits
- Study Area Boundary
- Water Resources**
- Impaired Stream or Lake
- River/Stream
- Wetlands
- Lake
- Floodplain - DFIRM



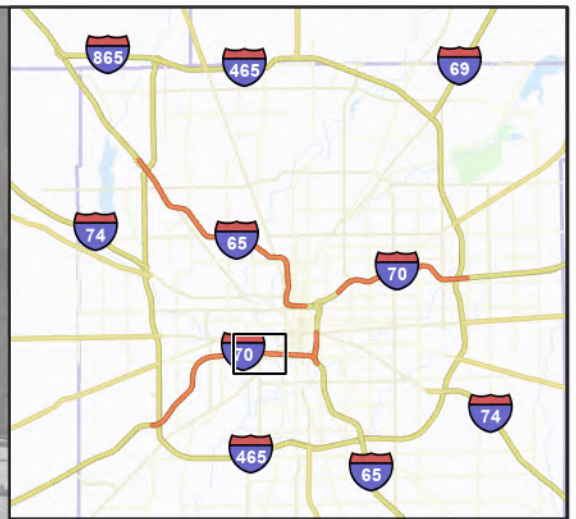
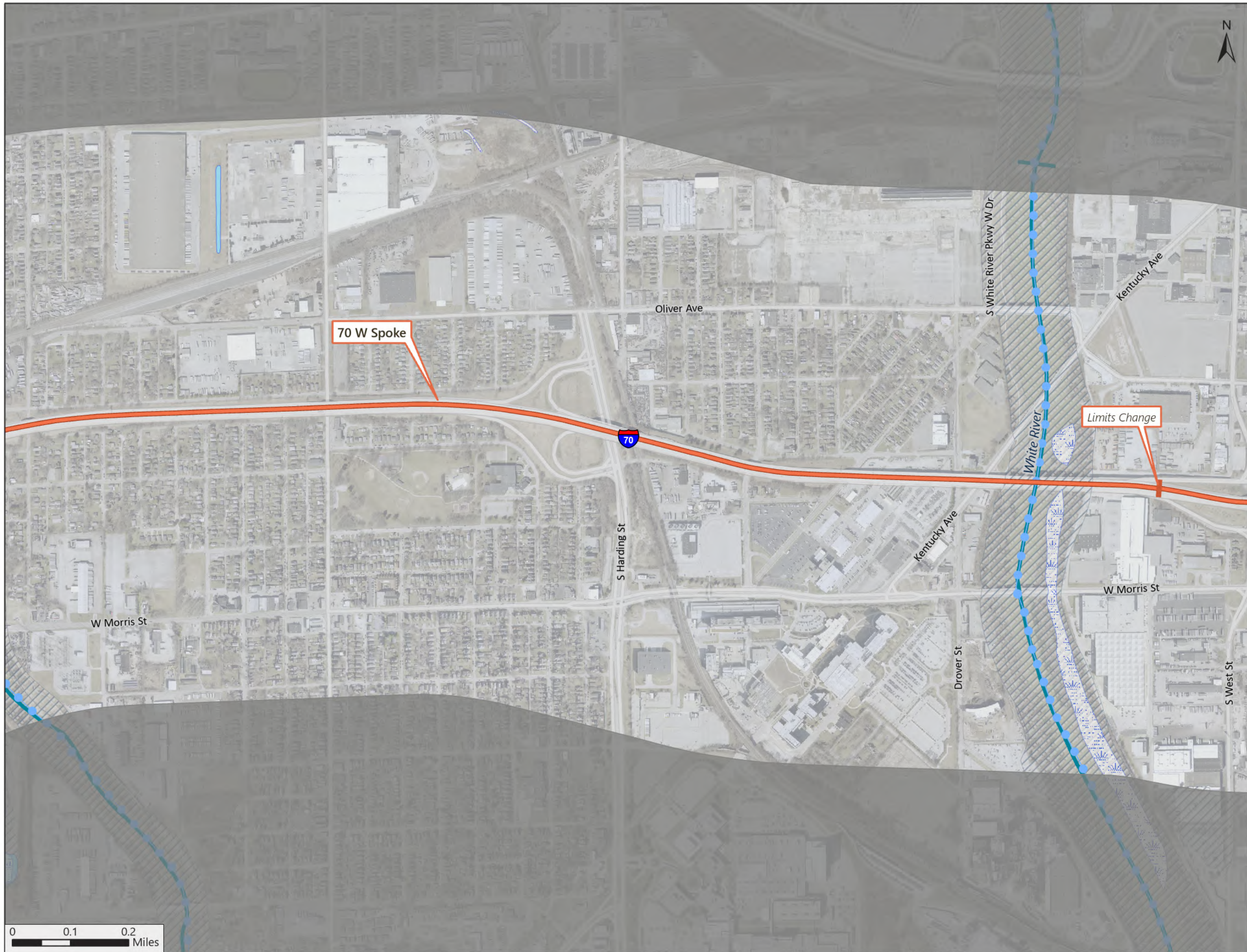


Environmental Constraints: Water and Mineral Resources
70 W Spoke
 Page 3 of 4
 1:10,000

- Study Limits
- Study Area Boundary
- Mining and Mineral Resources**
- Oil/Gas Well
- Water Resources**
- Impaired Stream or Lake
- River/Stream
- Wetlands
- Lake
- Floodplain - DFIRM

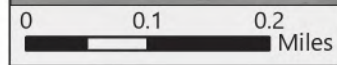


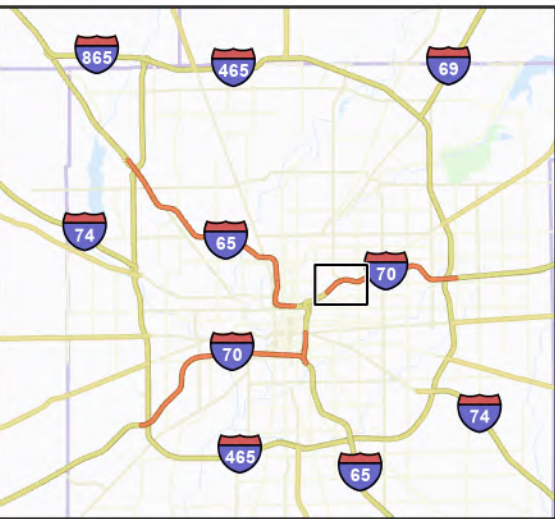
IndianaMap, IGIO, State of Indiana, INDOT, Esri, NASA, NGA, USGS, City of Indianapolis Marion Co, HERE, Garmin, SafeGraph, GeoTechnologies, Inc, METI/NASA, EPA, NPS, US Census Bureau, USDA, FAO, © OpenStreetMap, Microsoft



Environmental Constraints: Water and Mineral Resources
70 W Spoke
 Page 4 of 4 1:10,000

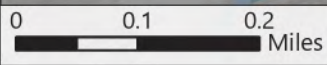
- Study Limits
- Study Area Boundary
- Water Resources**
- Impaired Stream or Lake
- River
- River/Stream
- Wetlands
- Lake
- Floodplain - DFIRM



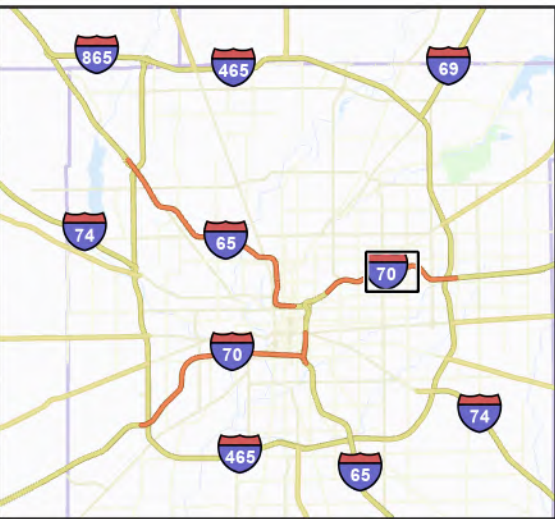


Environmental Constraints: Water and Mineral Resources
70 E Spoke
 Page 1 of 3 1:10,000

- Study Limits
- Study Area Boundary
- Water Resources**
- Impaired Stream or Lake
- River/Stream
- Wetlands
- Lake
- Floodplain - DFIRM



IndianaMap, IGI0, State of Indiana, INDOT, Esri, NASA, NGA, USGS, City of Indianapolis Marion Co, HERE, Garmin, SafeGraph, GeoTechnologies, Inc, METI/NASA, EPA, NPS, US Census Bureau, USDA, FAO, © OpenStreetMap, Microsoft

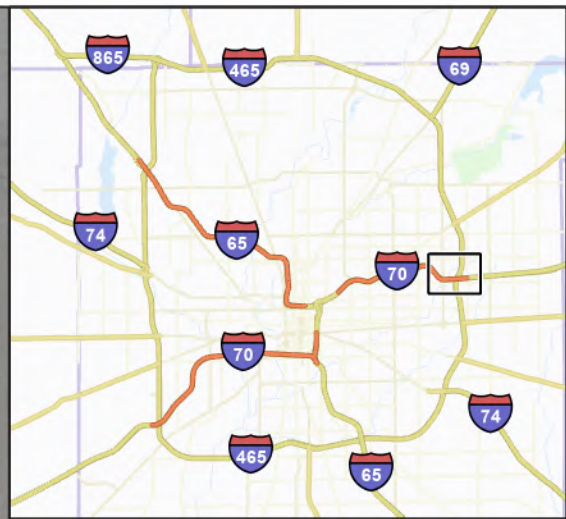
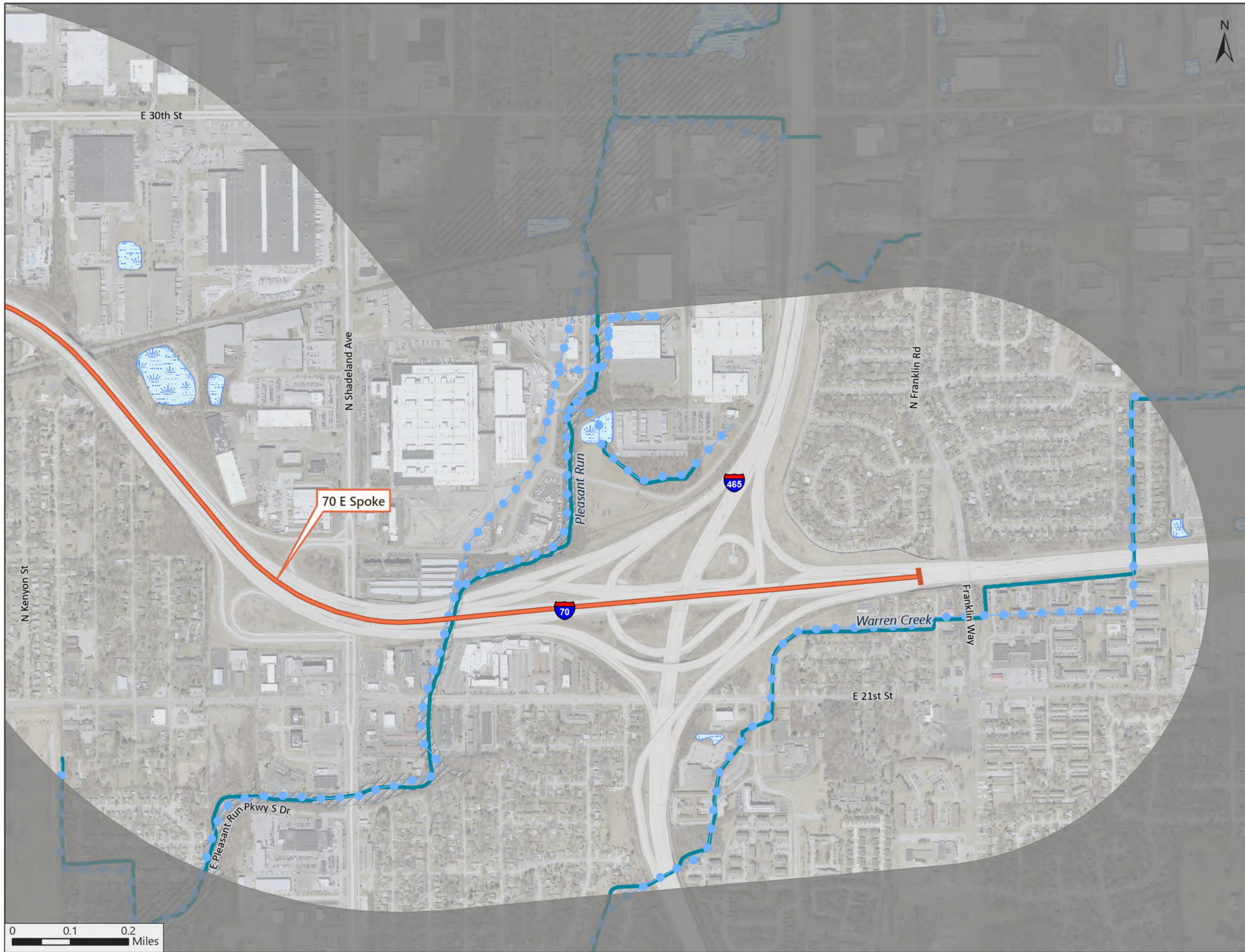


Environmental Constraints: Water and Mineral Resources
70 E Spoke
 Page 2 of 3 1:10,000

- Study Limits
- Study Area Boundary
- Mining and Mineral Resources**
- Oil/Gas Well
- Water Resources**
- Impaired Stream or Lake
- River/Stream
- Wetlands
- Lake
- Floodplain - DFIRM

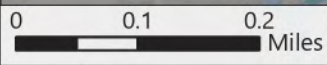


IndianaMap, IGIO, State of Indiana, INDOT, Esri, NASA, NGA, USGS, City of Indianapolis Marion Co, HERE, Garmin, SafeGraph, GeoTechnologies, Inc, METI/NASA, EPA, NPS, US Census Bureau, USDA, FAO, © OpenStreetMap, Microsoft

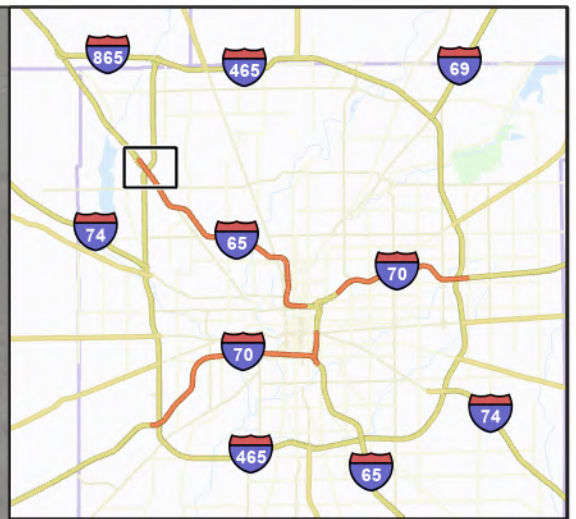
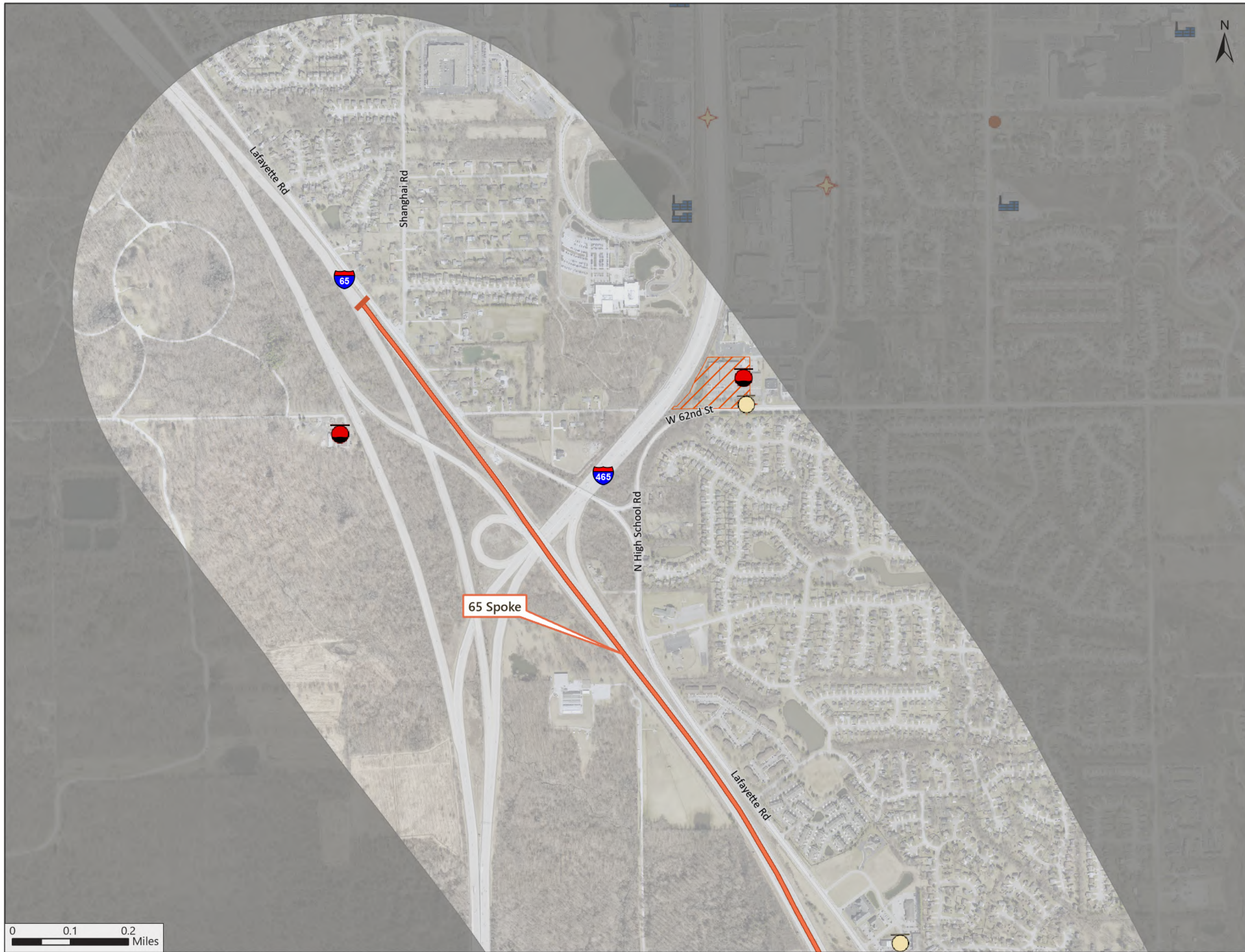


Environmental Constraints: Water and Mineral Resources
70 E Spoke
 Page 3 of 3 1:10,000

- Study Limits
- Study Area Boundary
- Water Resources**
- Impaired Stream or Lake
- River/Stream
- Wetlands
- Lake
- Floodplain - DFIRM



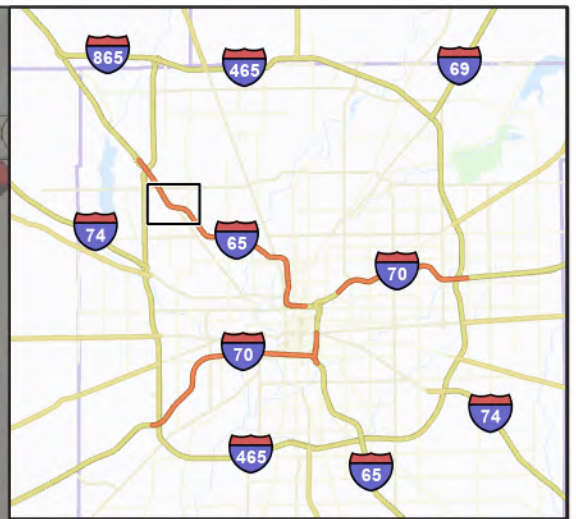
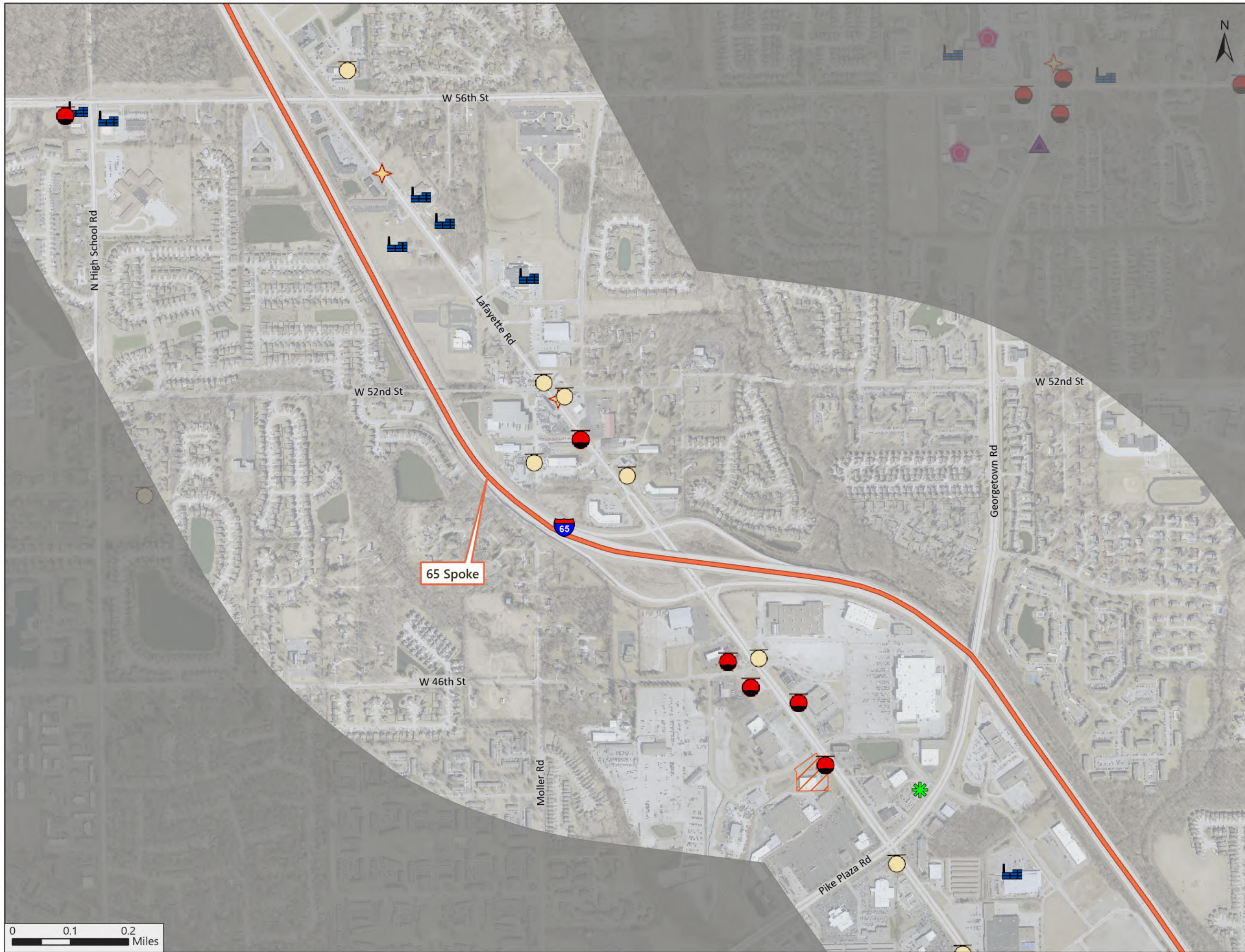
IndianaMap, IGIO, State of Indiana, INDOT, Esri, NASA, NGA, USGS, City of Indianapolis Marion Co, HERE, Garmin, SafeGraph, GeoTechnologies, Inc, METI/NASA, EPA, NPS, US Census Bureau, USDA, FAO, © OpenStreetMap, Microsoft



Environmental Constraints: Hazardous Material Concerns
65 Spoke
 Page 1 of 5 1:10,000

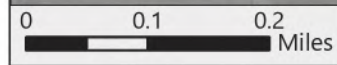
- Study Limits
- Study Area Boundary
- River/Stream
- Hazardous Material Concerns**
- Institutional Control
- Landfill Boundaries
- RCRA Generator/TSD
- Underground Storage Tank
- Leaking Underground Storage Tank
- Other
- NPDES Facility

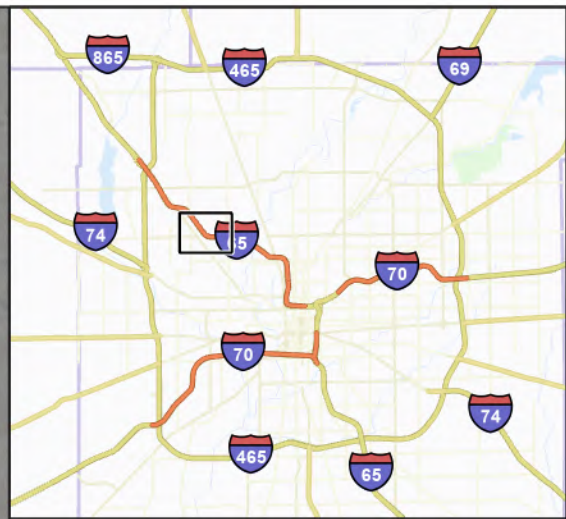
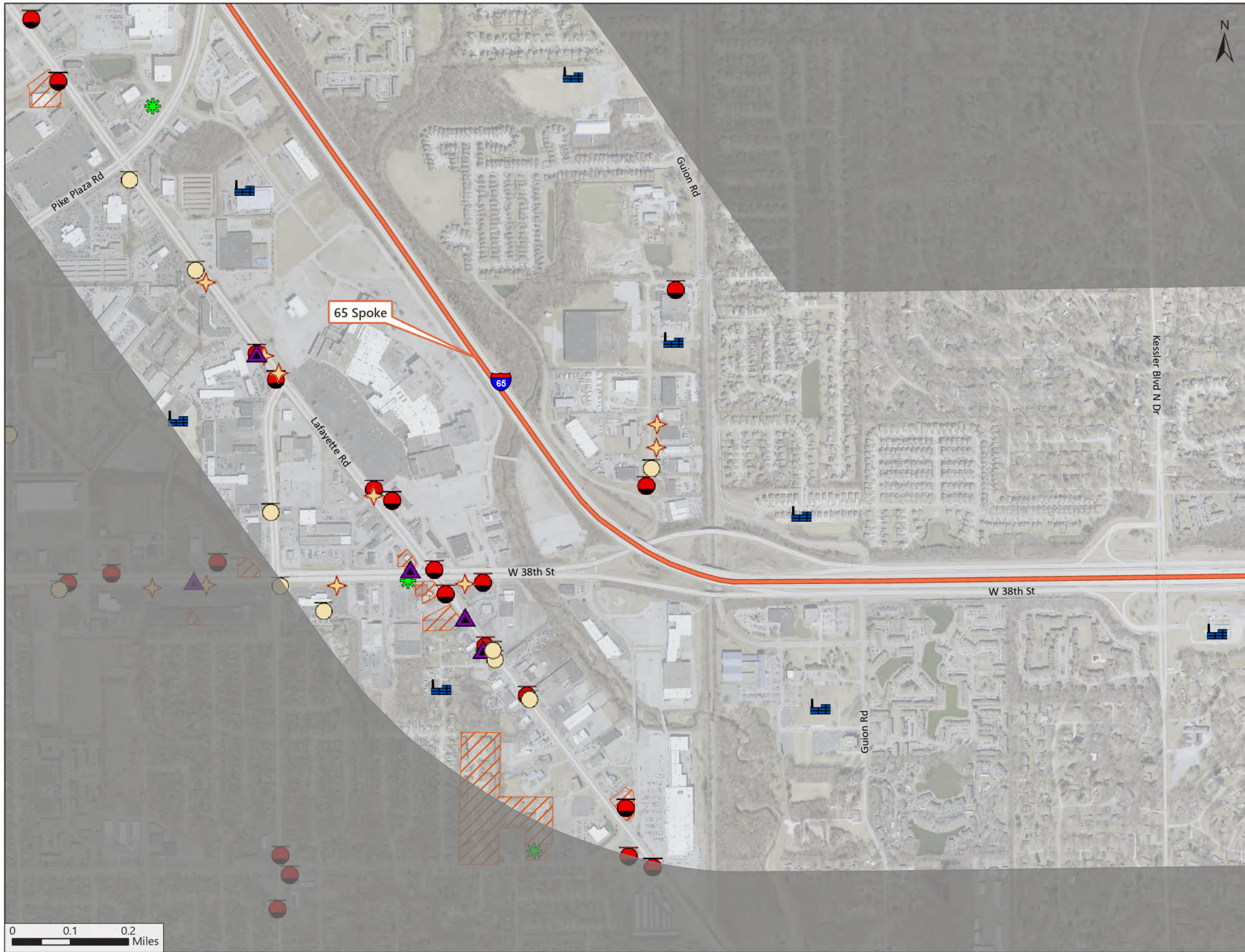
0 0.1 0.2 Miles



Environmental Constraints: Hazardous Material Concerns
65 Spoke
 Page 2 of 5 1:10,000

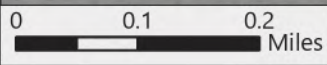
- Study Limits
- Study Area Boundary
- River/Stream
- Hazardous Material Concerns**
- Institutional Control
- Landfill Boundaries
- RCRA Generator/TSD
- State Cleanup Site
- Underground Storage Tank
- Voluntary Remediation Program
- Leaking Underground Storage Tank
- Brownfield
- NPDES Facility

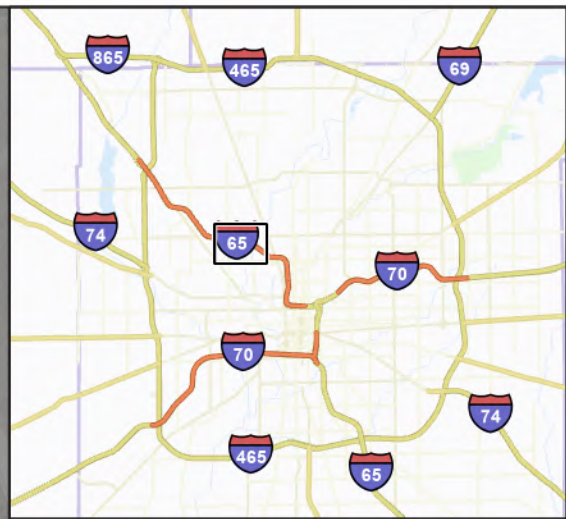
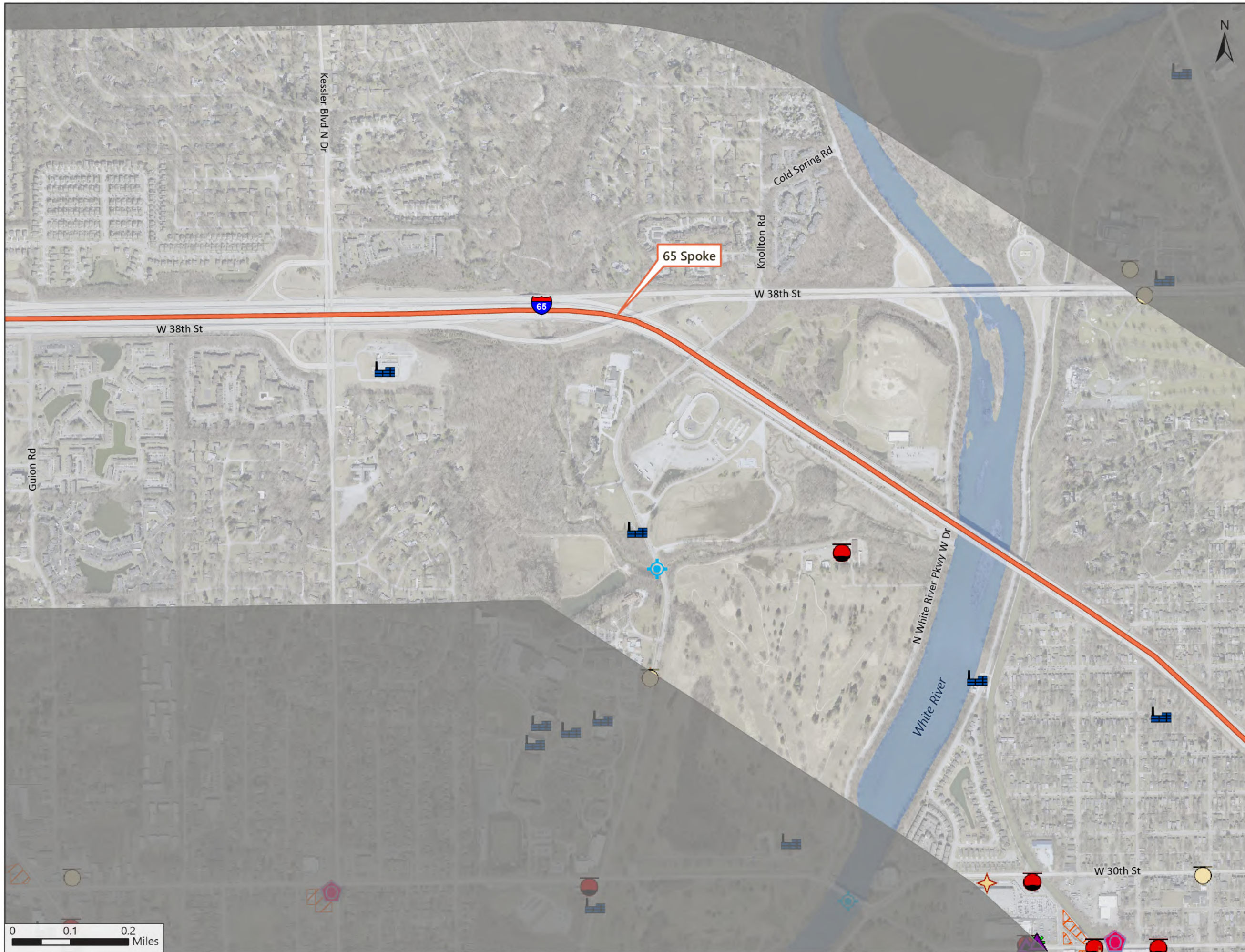




Environmental Constraints: Hazardous Material Concerns
65 Spoke
 Page 3 of 5 1:10,000

- Study Limits
- Study Area Boundary
- River/Stream
- Hazardous Material Concerns**
- Institutional Control
- Landfill Boundaries
- RCRA Generator/TSD
- State Cleanup Site
- Underground Storage Tank
- Leaking Underground Storage Tank
- Brownfield
- NPDES Facility

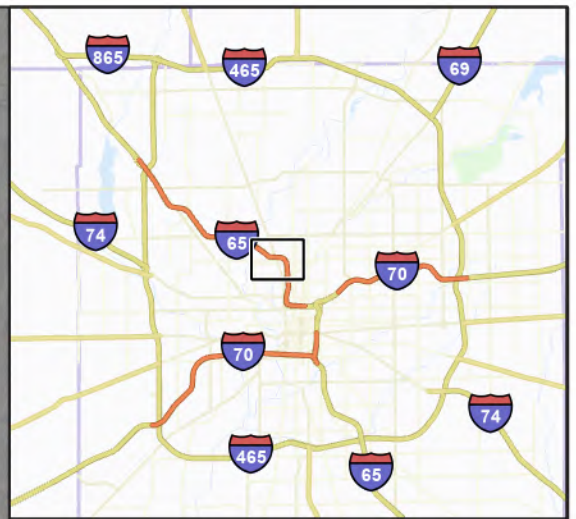
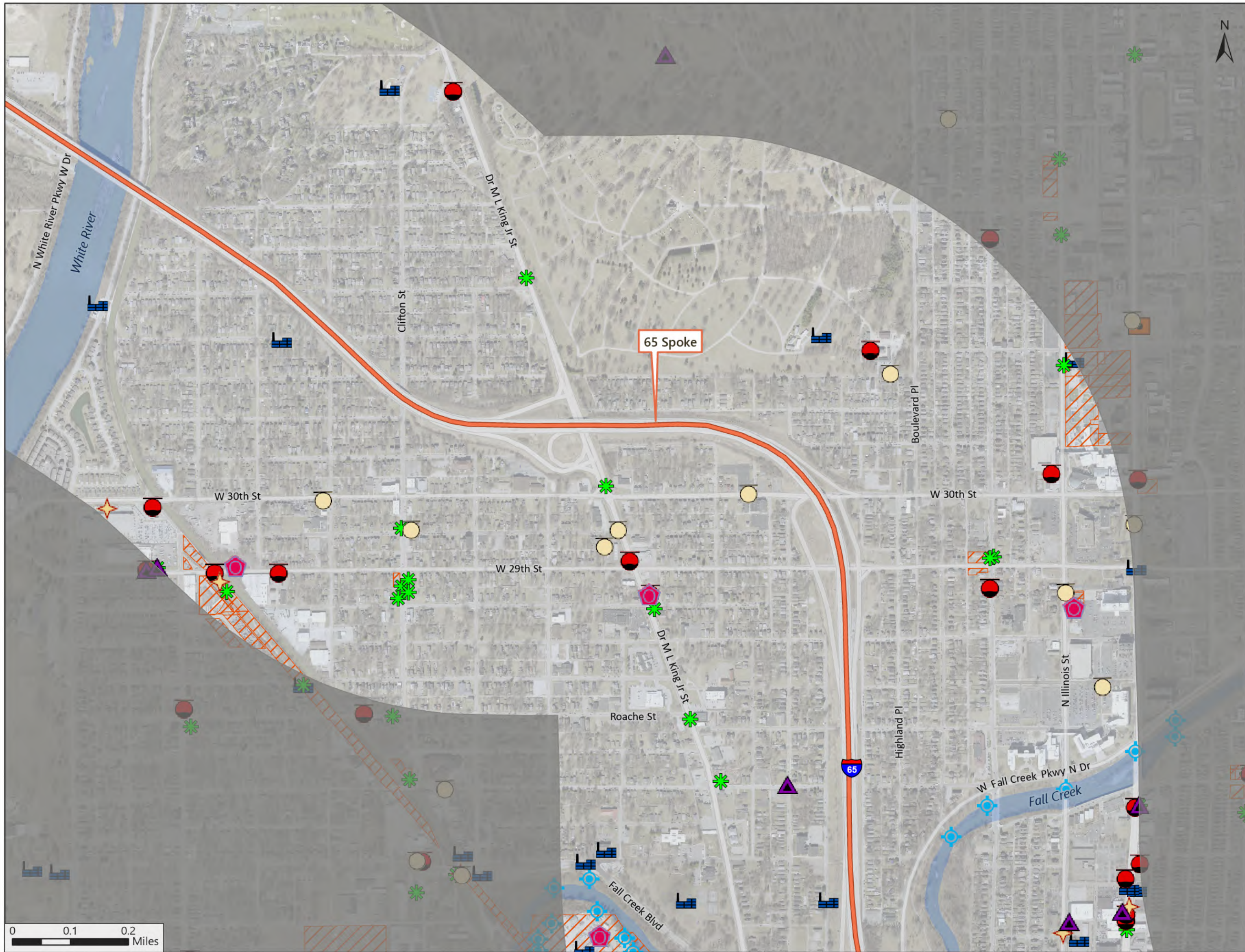




Environmental Constraints: Hazardous Material Concerns
65 Spoke
 Page 4 of 5 1:10,000

- Study Limits
- Study Area Boundary
- River/Stream
- Hazardous Material Concerns**
- Institutional Control
- Landfill Boundaries
- RCRA Generator/TSD
- State Cleanup Site
- Underground Storage Tank
- Voluntary Remediation Program
- Leaking Underground Storage Tank
- Brownfield
- NPDES Facility
- NPDES Pipe Location

State of Indiana, IndianaMap, IGI, IDEM, INDOT, Esri, NASA, NGA, USGS, City of Indianapolis Marion Co, HERE, Garmin, SafeGraph, GeoTechnologies, Inc, METI/NASA, EPA, NPS, US Census Bureau, USDA, FAO, © OpenStreetMap, Microsoft

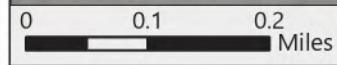


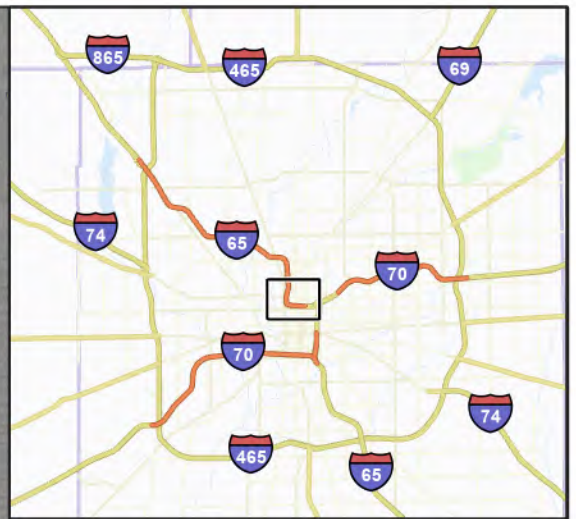
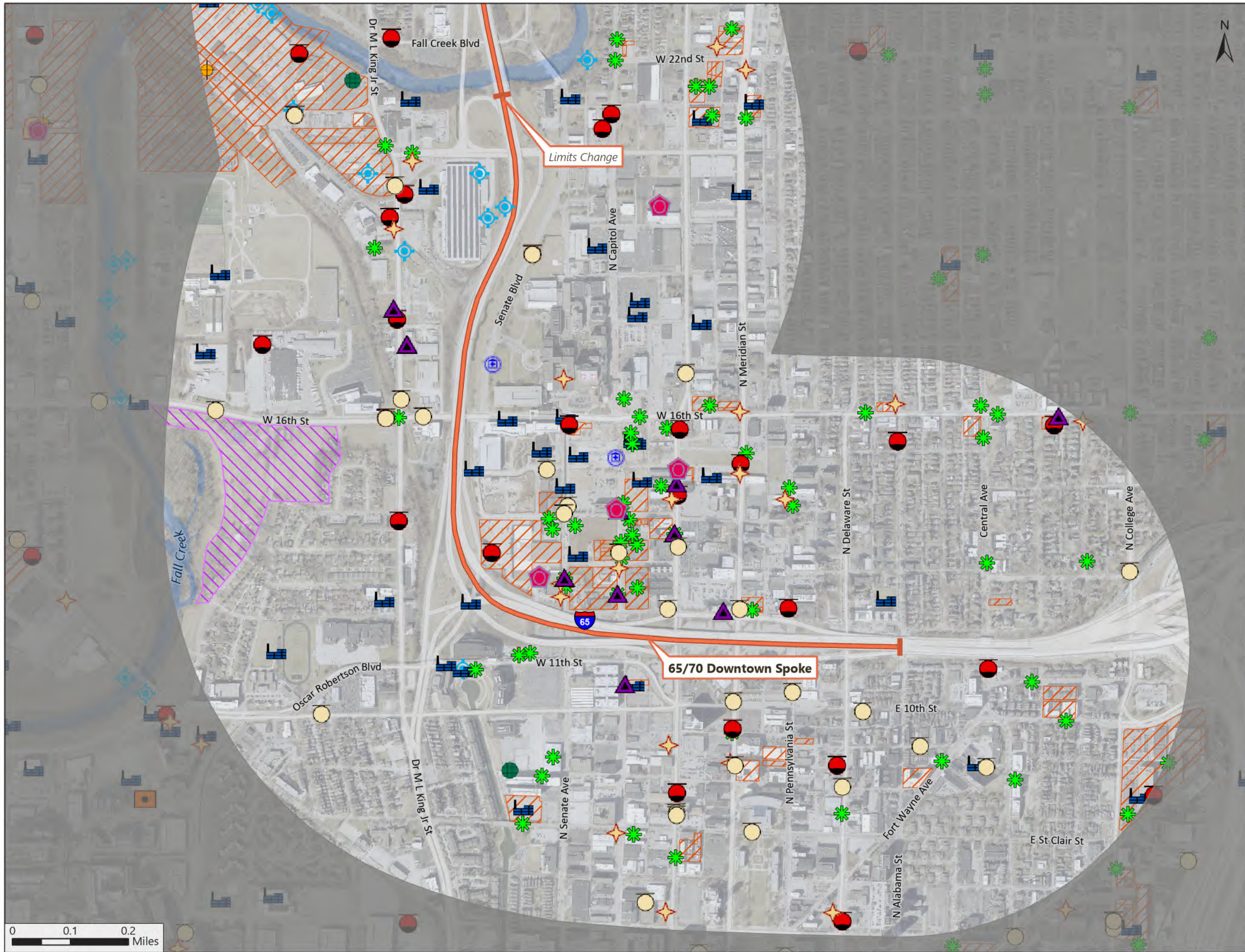
Environmental Constraints: Hazardous Material Concerns

65 Spoke

Page 5 of 5 1:10,000

- Study Limits
- Study Area Boundary
- River/Stream
- Hazardous Material Concerns**
- Institutional Control
- Landfill Boundaries
- RCRA Generator/TSD
- State Cleanup Site
- Underground Storage Tank
- Voluntary Remediation Program
- Solid Waste Landfill
- Leaking Underground Storage Tank
- Brownfield
- NPDES Facility
- NPDES Pipe Location

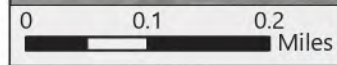


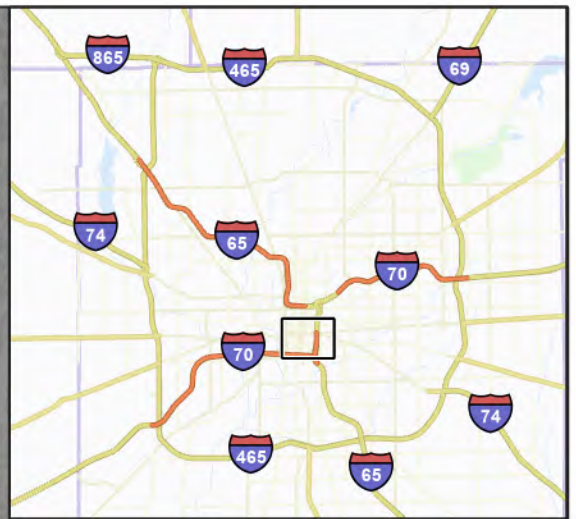
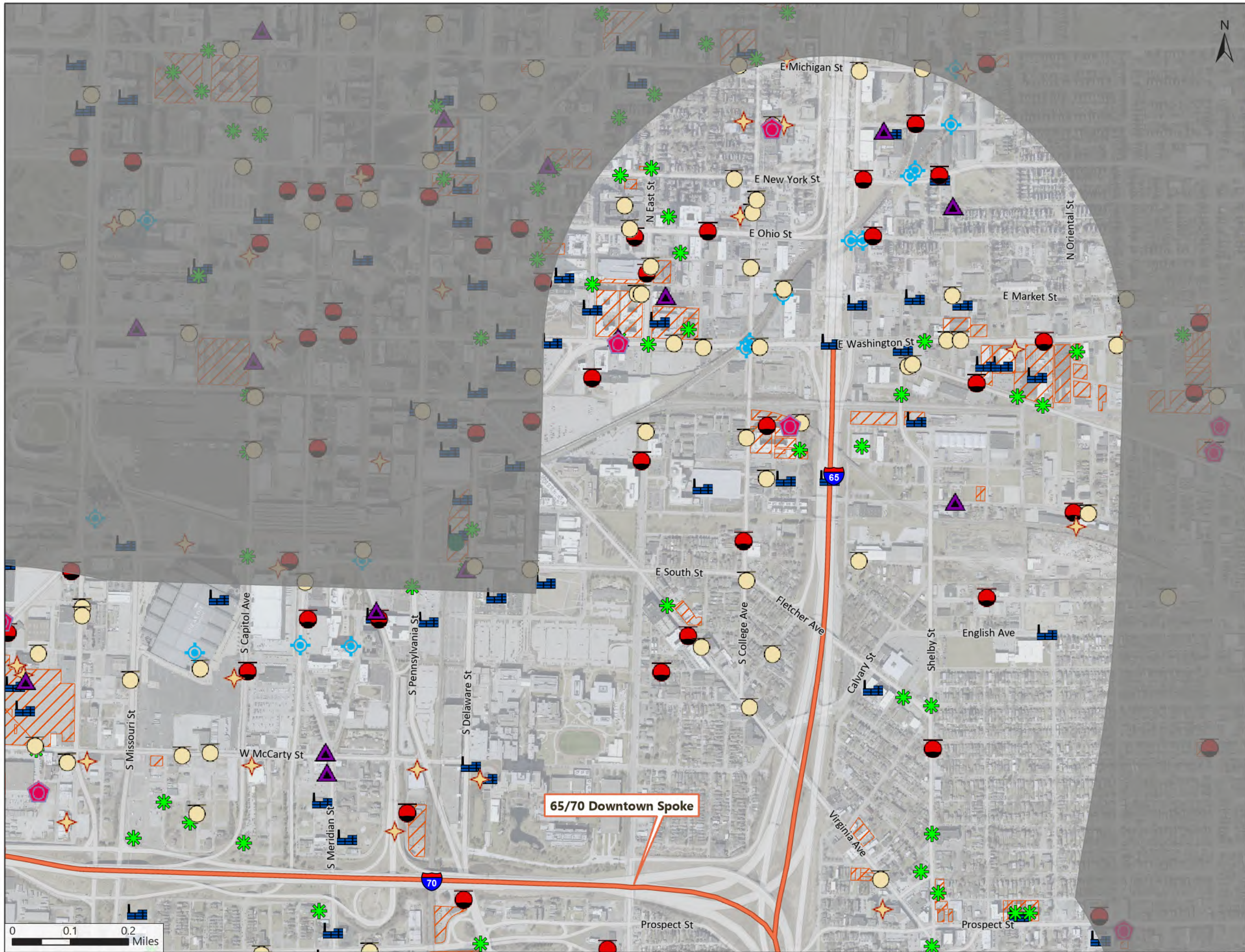


Environmental Constraints: Hazardous Material Concerns 65/70 Downtown Spoke

Page 1 of 3 1:10,000

- Study Limits
- Study Area Boundary
- River/Stream
- Hazardous Material Concerns**
- Institutional Control
- Landfill Boundaries
- RCRA Generator/TSD
- State Cleanup Site
- Underground Storage Tank
- Voluntary Remediation Program
- Solid Waste Landfill
- Infectious/Medical Waste Site
- Leaking Underground Storage Tank
- Manufactured Gas Plant
- Restricted Waste Site
- Waste Transfer Station
- Brownfield
- NPDES Facility
- NPDES Pipe Location

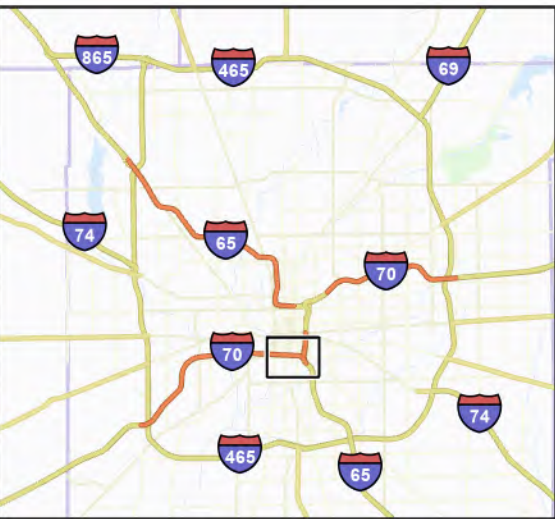
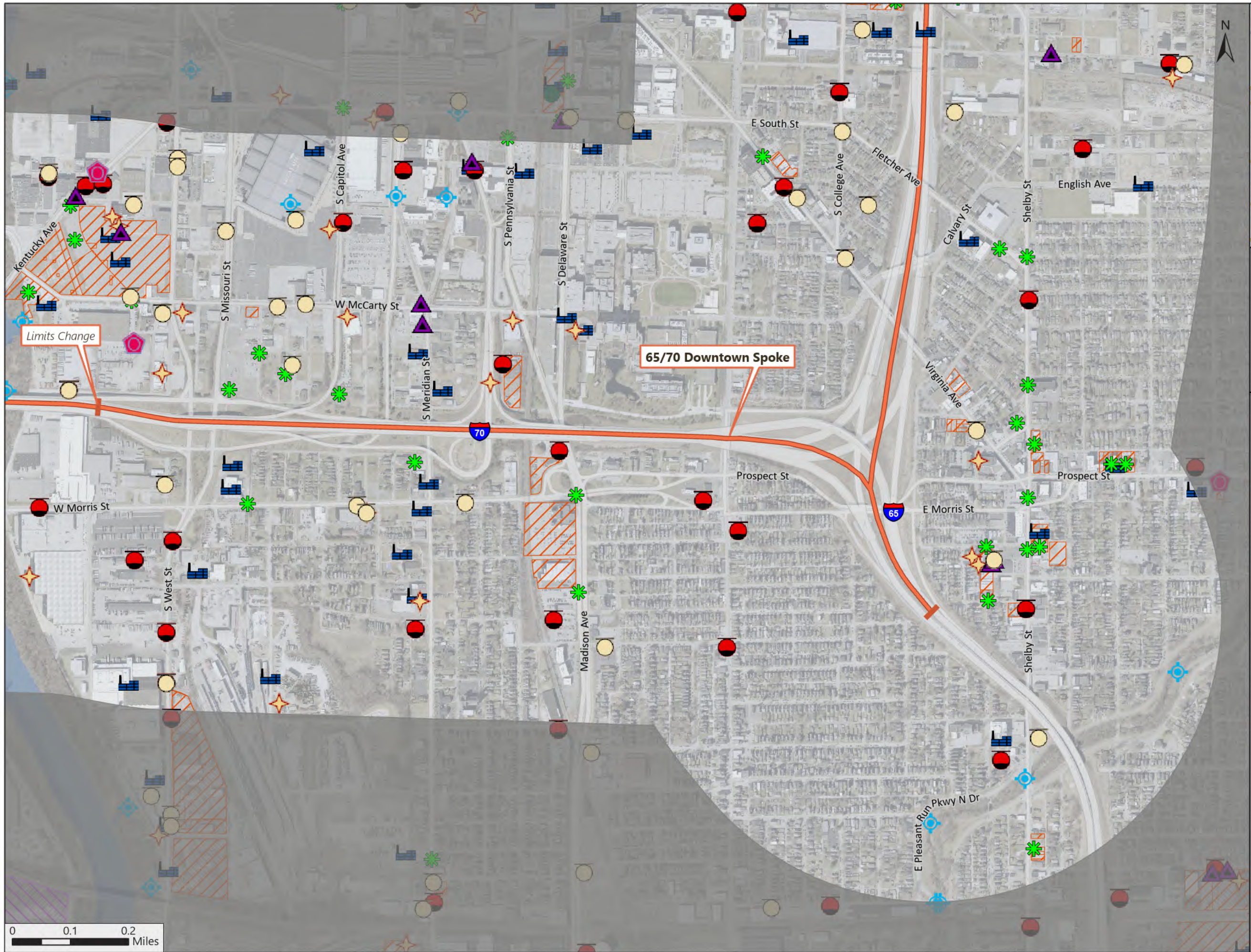




Environmental Constraints: Hazardous Material Concerns
65/70 Downtown Spoke
 Page 2 of 3 1:10,000

- Study Limits
- Study Area Boundary
- River/Stream
- Hazardous Material Concerns**
- Institutional Control
- Landfill Boundaries
- RCRA Generator/TSD
- State Cleanup Site
- Underground Storage Tank
- Voluntary Remediation Program
- Leaking Underground Storage Tank
- Manufactured Gas Plant
- Brownfield
- NPDES Facility
- NPDES Pipe Location

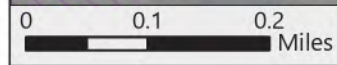
State of Indiana, IndianaMap, IGI0, IDEM, INDOT, Esri, NASA, NGA, USGS, City of Indianapolis Marion Co, HERE, Garmin, SafeGraph, GeoTechnologies, Inc, METI/NASA, EPA, NPS, US Census Bureau, USDA, FAO, © OpenStreetMap, Microsoft

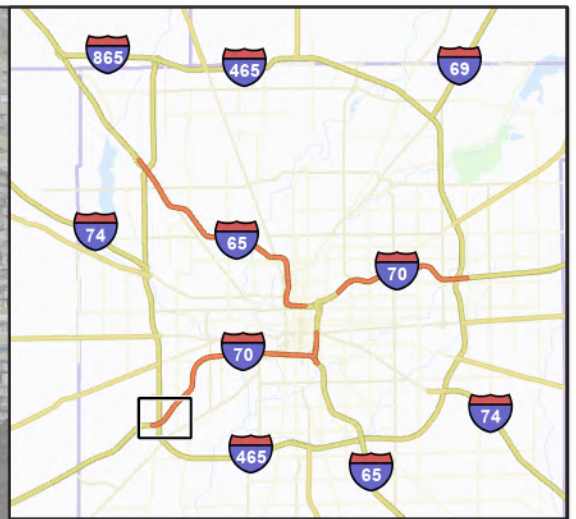


Environmental Constraints: Hazardous Material Concerns 65/70 Downtown Spoke











Page 3 of 3 1:10,000

- Study Limits
- Study Area Boundary
- River/Stream
- Hazardous Material Concerns**
- Institutional Control
- Landfill Boundaries
- RCRA Generator/TSD
- State Cleanup Site
- Underground Storage Tank
- Voluntary Remediation Program
- Leaking Underground Storage Tank
- Manufactured Gas Plant
- Brownfield
- NPDES Facility
- NPDES Pipe Location

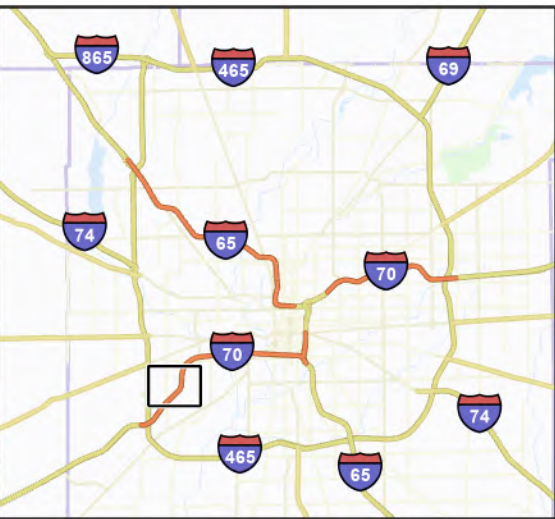
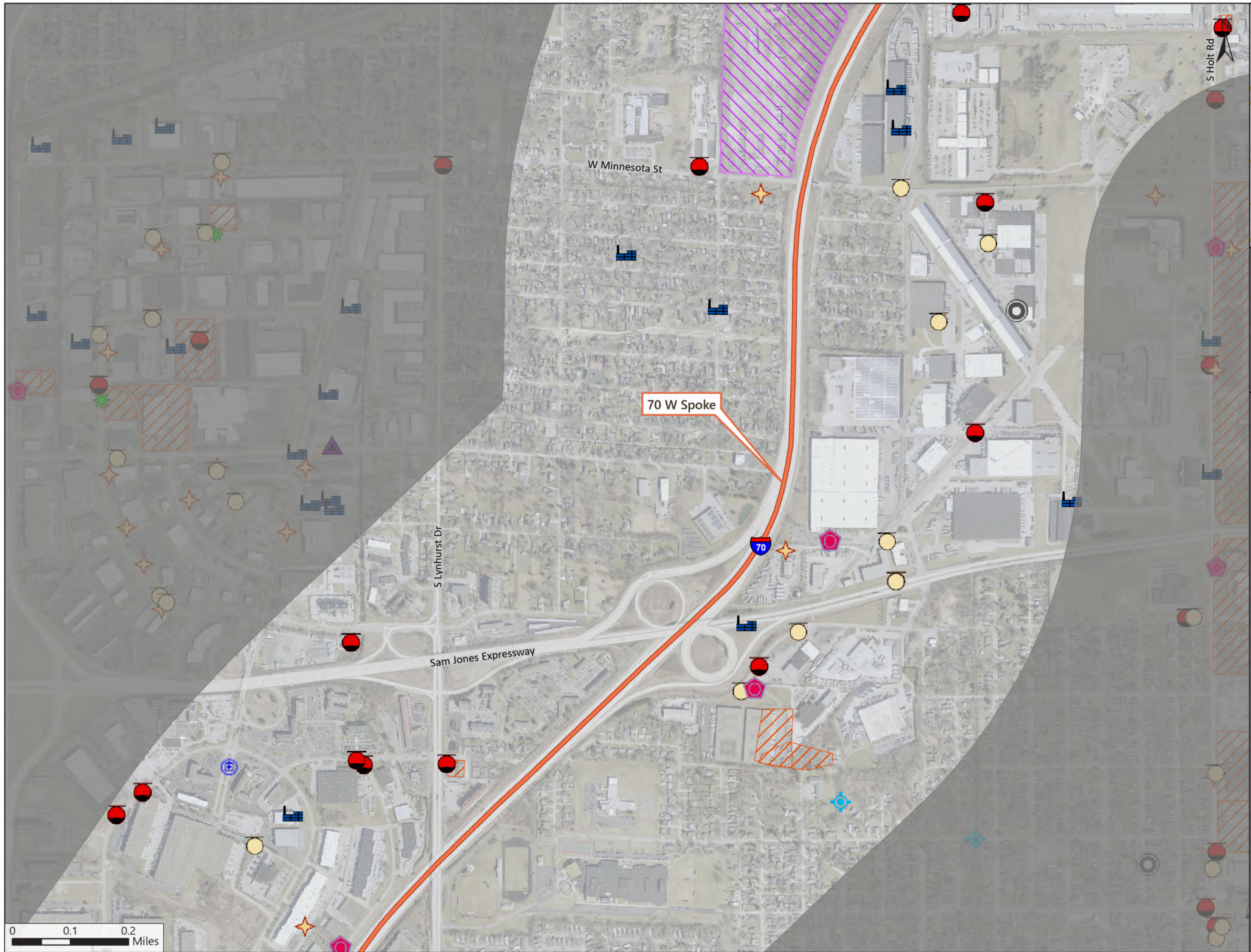




Environmental Constraints: Hazardous Material Concerns
70 W Spoke
 Page 1 of 4 1:10,000

-  Study Limits
-  Study Area Boundary
-  River/Stream
- Hazardous Material Concerns**
-  Institutional Control
-  Landfill Boundaries
-  RCRA Generator/TSD
-  State Cleanup Site
-  Underground Storage Tank
-  Voluntary Remediation Program
-  Infectious/Medical Waste Site
-  Leaking Underground Storage Tank
-  Brownfield
-  NPDES Facility
-  NPDES Pipe Location

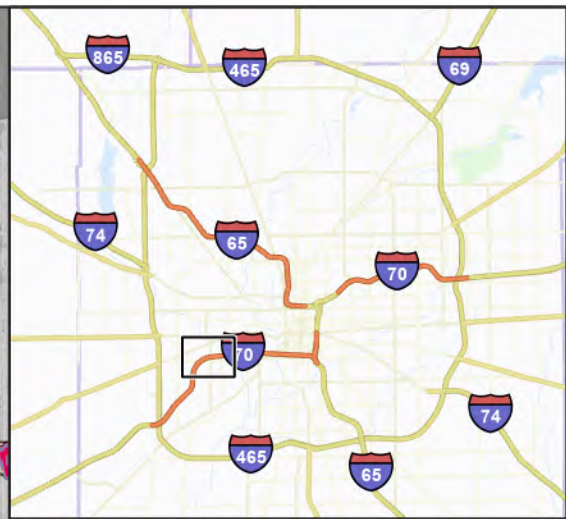
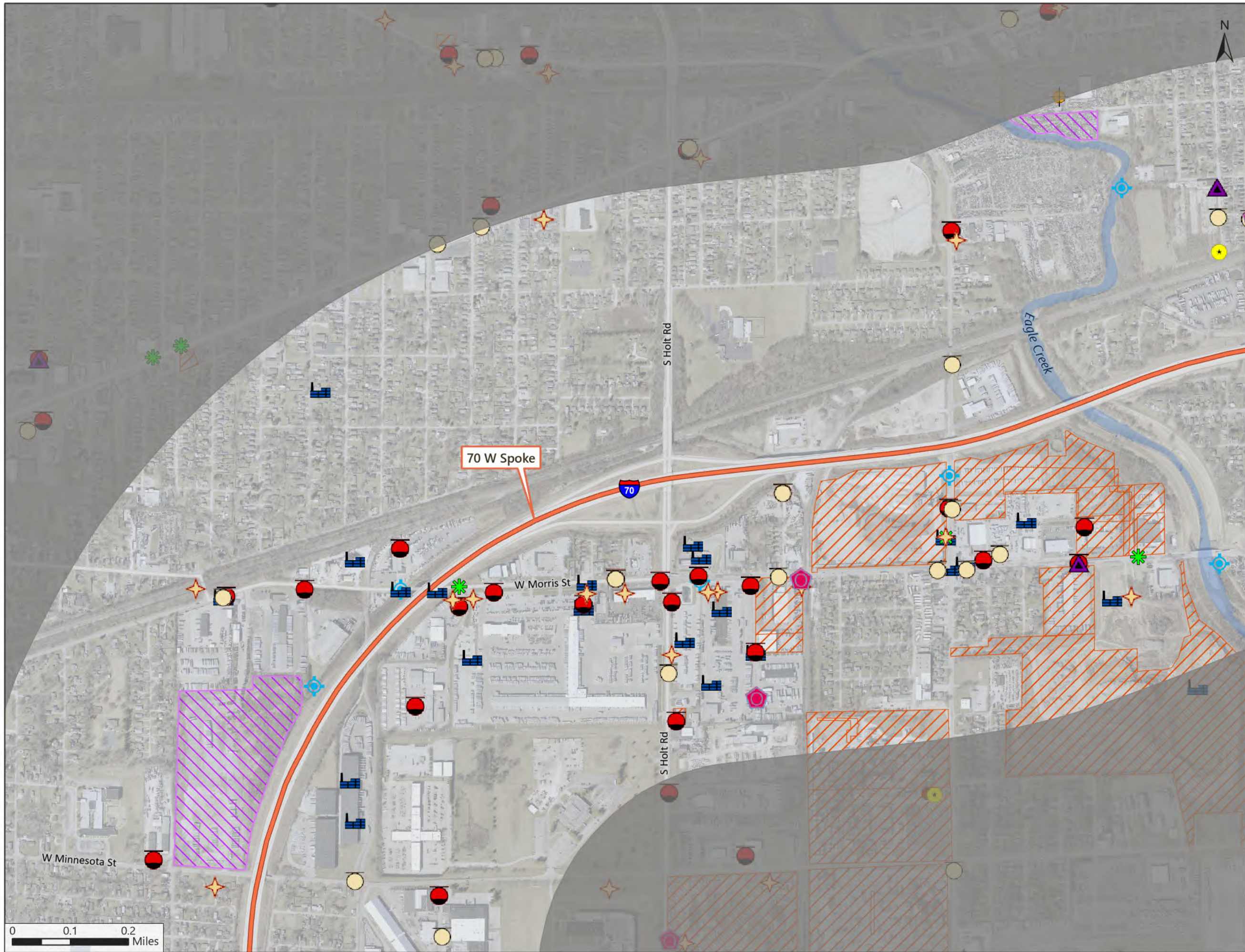
0 0.1 0.2 Miles



Environmental Constraints: Hazardous Material Concerns
70 W Spoke
 Page 2 of 4 1:10,000

- Study Limits
- Study Area Boundary
- River/Stream
- Hazardous Material Concerns**
- Institutional Control
- Landfill Boundaries
- RCRA Generator/TSD
- State Cleanup Site
- Underground Storage Tank
- Voluntary Remediation Program
- Infectious/Medical Waste Site
- Leaking Underground Storage Tank
- Tire Waste Site
- Brownfield
- NPDES Facility
- NPDES Pipe Location

0 0.1 0.2 Miles

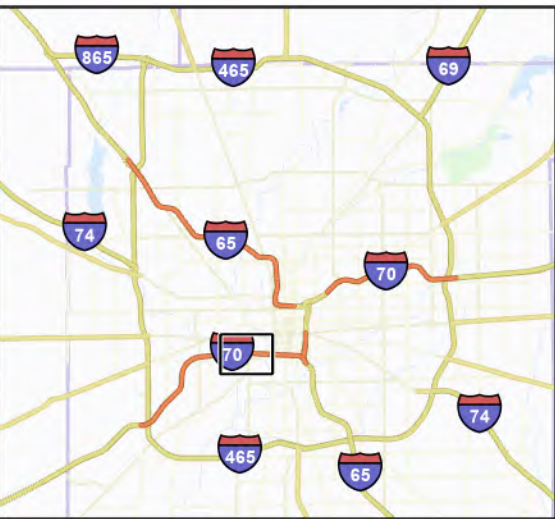
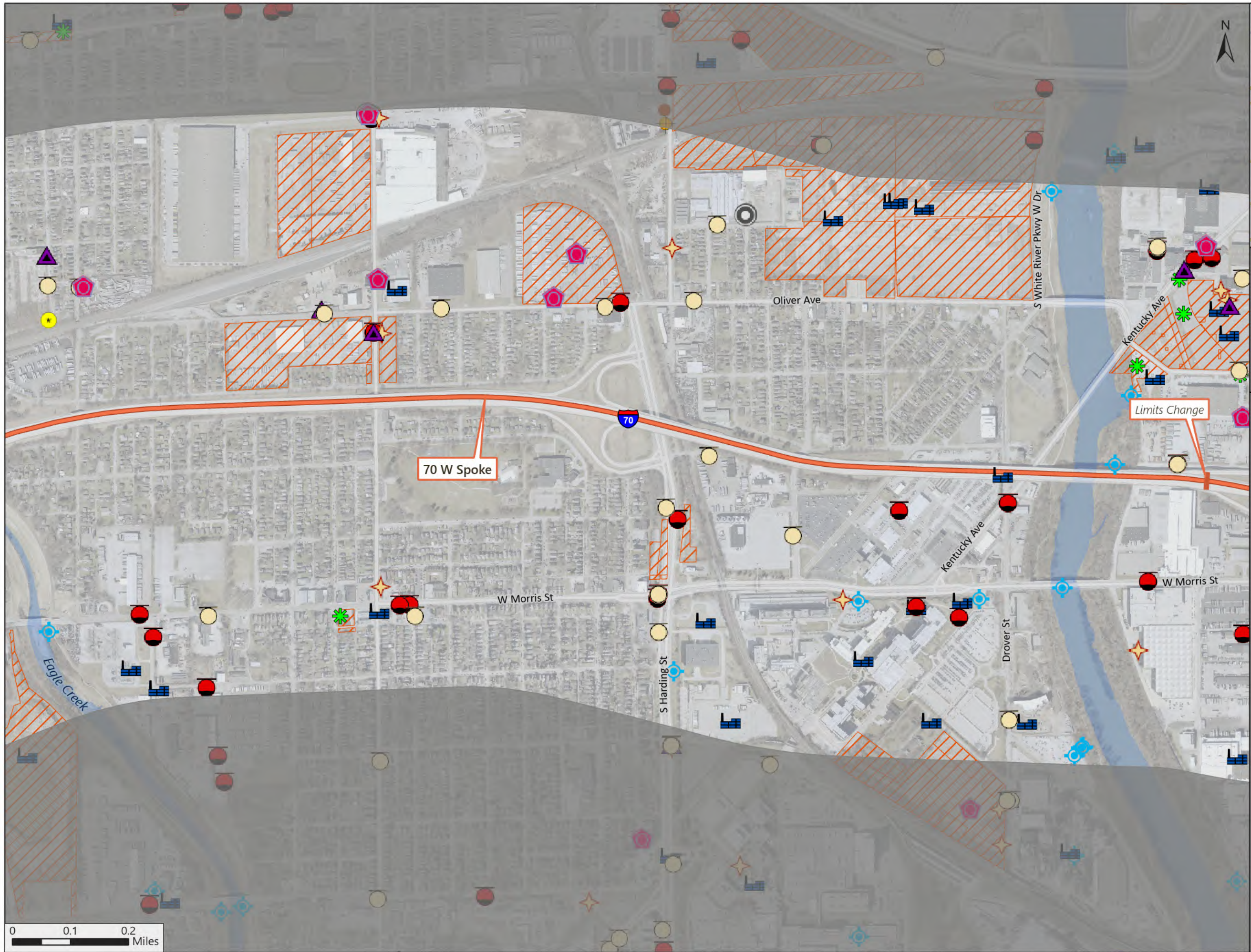


Environmental Constraints: Hazardous Material Concerns

70 W Spoke

Page 3 of 4 1:10,000

- Study Limits
- Study Area Boundary
- River/Stream
- Hazardous Material Concerns**
- Institutional Control
- Landfill Boundaries
- Superfund
- RCRA Generator/TSD
- State Cleanup Site
- Underground Storage Tank
- Voluntary Remediation Program
- Leaking Underground Storage Tank
- Waste Transfer Station
- Other
- Brownfield
- NPDES Facility
- NPDES Pipe Location

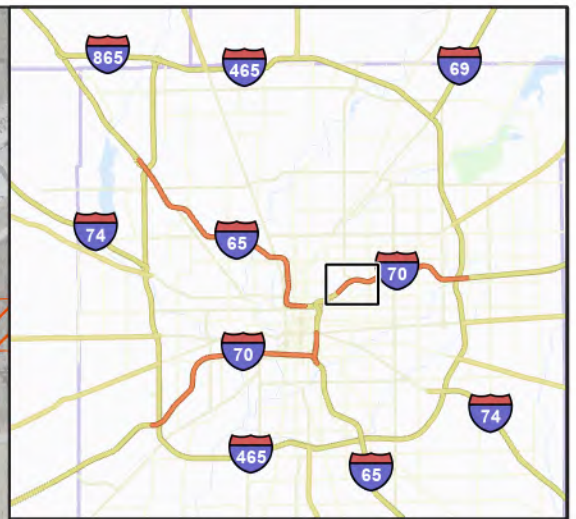
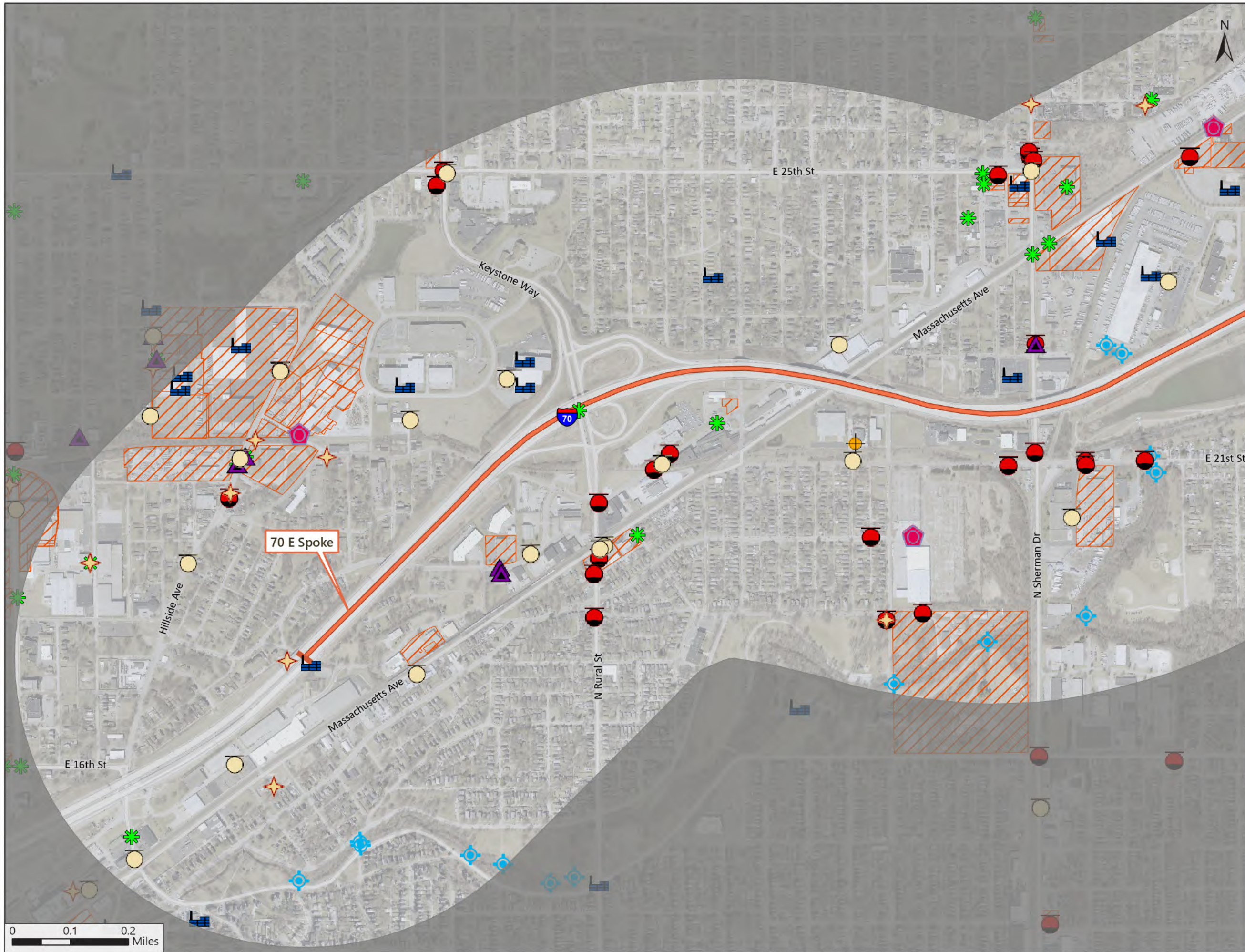


Environmental Constraints: Hazardous Material Concerns

70 W Spoke

Page 4 of 4 1:10,000

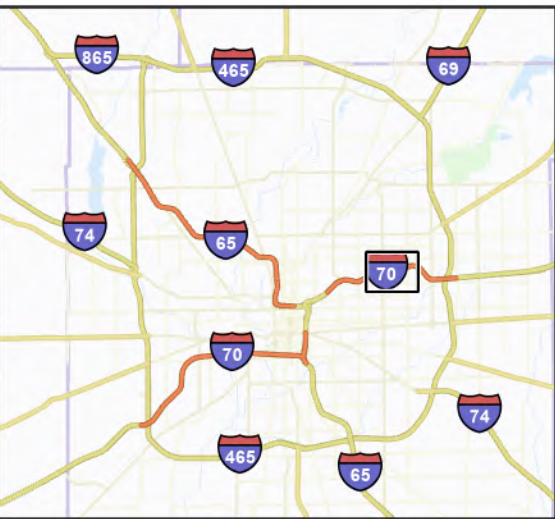
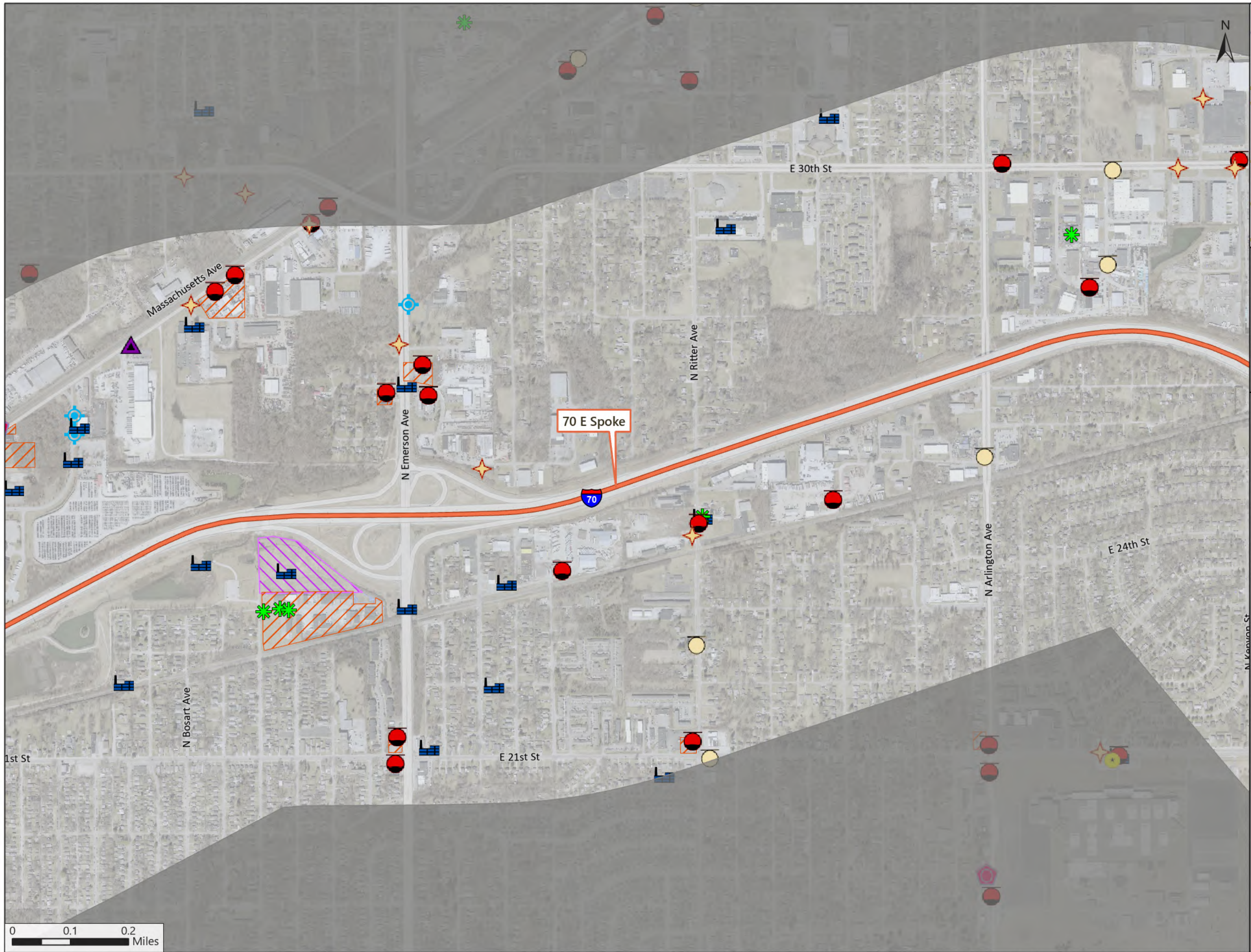
- Study Limits
- Study Area Boundary
- River/Stream
- Hazardous Material Concerns**
- Institutional Control
- Landfill Boundaries
- Superfund
- RCRA Generator/TSD
- State Cleanup Site
- Underground Storage Tank
- Voluntary Remediation Program
- Other
- Leaking Underground Storage Tank
- Waste Transfer Station
- Tire Waste Site
- Brownfield
- NPDES Facility
- NPDES Pipe Location



Environmental Constraints: Hazardous Material Concerns
70 E Spoke
 Page 1 of 3 1:10,000

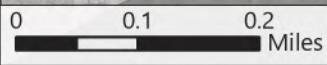
- Study Limits
- Study Area Boundary
- River/Stream
- Hazardous Material Concerns**
- Institutional Control
- Landfill Boundaries
- RCRA Generator/TSD
- State Cleanup Site
- Underground Storage Tank
- Voluntary Remediation Program
- Leaking Underground Storage Tank
- Waste Transfer Station
- Brownfield
- NPDES Facility
- NPDES Pipe Location

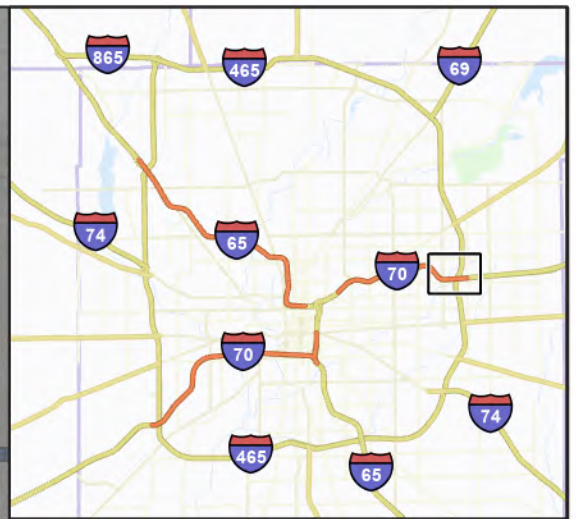
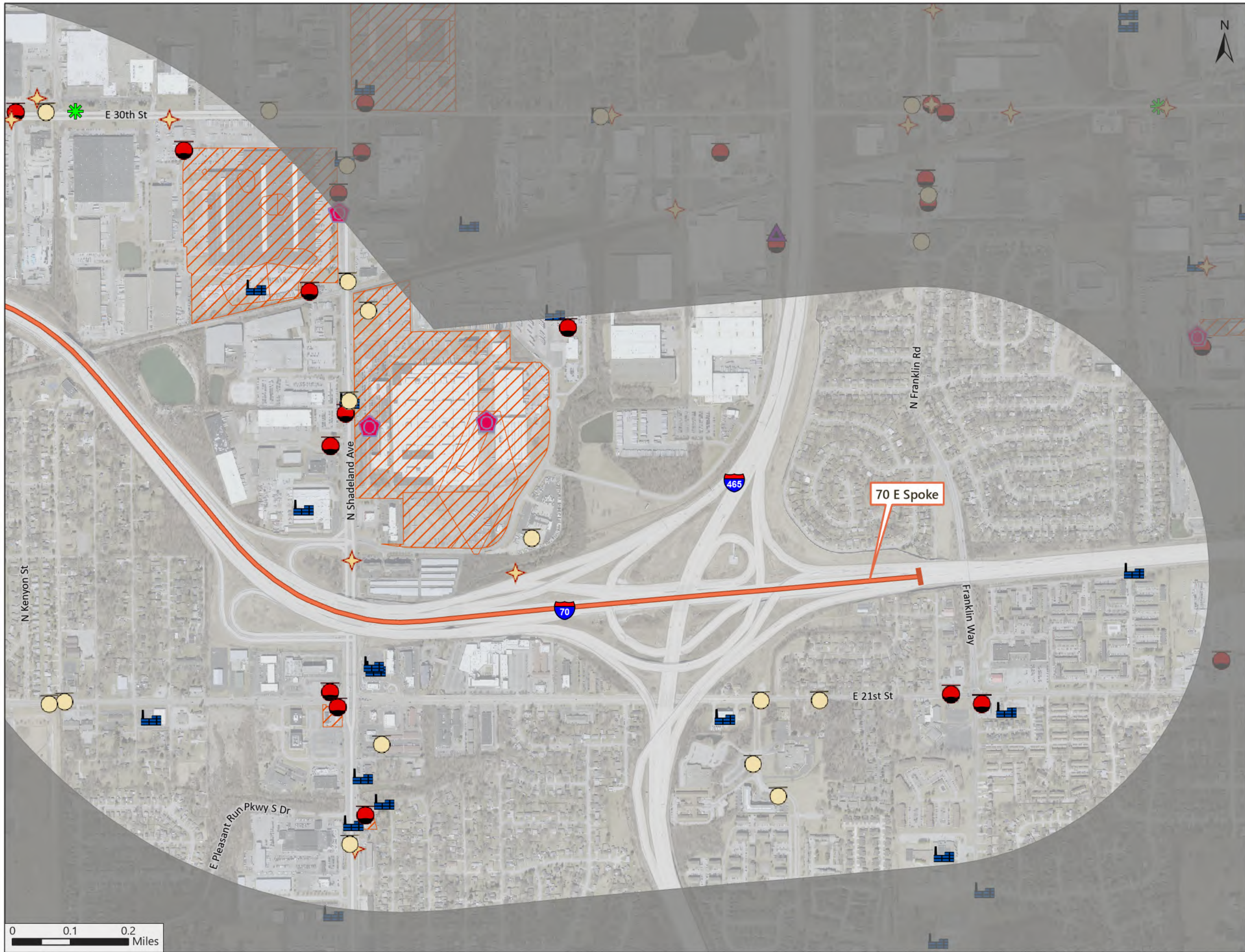
0 0.1 0.2 Miles



Environmental Constraints: Hazardous Material Concerns
70 E Spoke
 Page 2 of 3 1:10,000

- Study Limits
- Study Area Boundary
- River/Stream
- Hazardous Material Concerns**
- Institutional Control
- Landfill Boundaries
- Superfund
- RCRA Generator/TSD
- State Cleanup Site
- Underground Storage Tank
- Voluntary Remediation Program
- Leaking Underground Storage Tank
- Brownfield
- NPDES Facility
- NPDES Pipe Location





Environmental Constraints: Hazardous Material Concerns
70 E Spoke
 Page 3 of 3 1:10,000

- Study Limits
- Study Area Boundary
- River/Stream
- Hazardous Material Concerns**
- Institutional Control
- Landfill Boundaries
- RCRA Generator/TSD
- State Cleanup Site
- Underground Storage Tank
- Voluntary Remediation Program
- Leaking Underground Storage Tank
- Brownfield
- NPDES Facility

0 0.1 0.2 Miles