

Environmental Constraints Report

---

# ATTACHMENT H. ABOVE-GROUND CULTURAL RESOURCES MEMO



# Above-Ground Cultural Resources Identification Memorandum

1/30/2024



Prepared By: ASC Group, Inc.



# CONTENTS

CONTENTS .....	i
1. INTRODUCTION .....	1
1.1 Purpose of this Memorandum.....	1
1.2 Study Limits.....	1
2. CULTURAL RESOURCES IDENTIFICATION .....	2
2.1 Methodology.....	2
2.2 Caveats.....	3
2.3 Identification Results by Type.....	4
2.3.1 National Register of Historic Places (NRHP).....	4
2.3.2 Indiana Historic Sites and Structures Inventory (IHSSI).....	15
2.3.3 Historic Bridges .....	44
3. BUILDING DATES BY PARCEL.....	47
4. CONCLUSION .....	47
5. REFERENCES .....	49
Figure 1. Overview of the ProPEL Indy Study Area.....	50
Figure 2. Above-ground Resources (68 Sheets).....	51
Figure 3. Parcel Data Map 1940–1976 (49 Sheets).....	119
Table 1. Properties Listed in the National Register of Historic Places.....	5
Table 2. Indiana Historic Sites and Structures Inventory.....	15
Table 3. Bridges Included on the Indiana Historic Buildings, Bridges, and Cemeteries Map.....	45
Table 4. Summary Table of Resources Found Within the Study Area.....	48
Table 5. Acronyms/Abbreviations.....	168



---

# I. INTRODUCTION

## I.1 Purpose of this Memorandum

The Indiana Department of Transportation (INDOT) is initiating ProPEL Indy, a Planning and Environment Linkages (PEL) study on Interstate 65 (I-65) and I-70 inside the I-465 Loop in Indianapolis, Indiana. Analysis and planning activities will be conducted in coordination with resource agencies, stakeholders, and the public. Transportation planning products from the PEL process will shape and inform subsequent project-specific environmental reviews conducted in accordance with the National Environmental Policy Act (NEPA).

As part of the data-gathering phase of these studies, the Memorandum’s purpose is to collect information on previously identified above-ground cultural resources that are listed in the National Register of Historic Places (NRHP) or may be potentially eligible for listing in the NRHP.


This identification is a planning tool to help inform INDOT and appropriate stakeholders of cultural resources along the ProPEL Indy corridor. Specifically, any improvement projects that develop with federal involvement as a result of this PEL study must comply with Section 106 of the National Historic Preservation Act (NHPA) and its implementing regulations under 36 CFR Part 800. Under Section 106, federal agencies must identify and assess the effects of their actions on those cultural resources that are listed in or eligible for listing in the NRHP and seek ways to avoid, minimize, and/or mitigate adverse effects. The data collected for the ProPEL Indy study will help identify any properties currently listed in the NRHP and those that have the potential to be eligible for listing in the NRHP based on previous surveys. Formal determinations of NRHP eligibility will occur in the future in the Section 106 process for any federally funded or approved project programmed from the ProPEL Indy study.

## I.2 Study Limits

The ProPEL Indy study limits include approximately 11 miles of I-65, 14 miles of I-70, and 1 mile where I-65 and I-70 overlap. The study limits are broken into the following four “spokes” as an organizational tool (see Figure 1):

- **65 Spoke** – From the I-465/I-65 interchange on the northwest side to the 21<sup>st</sup> Street interchange



- 
- **65/70 Downtown Spoke** – I-65 from the 21<sup>st</sup> Street interchange south to Alabama Street (west end of North Split project), I-65/I-70 from Washington Street (south end of North Split project) south to the South Split interchange, and I-70 from just west of West Street interchange east to the South Split interchange
  - **70 West (W) Spoke** – From the I-465/I-70 interchange on the west side to just west of the West Street interchange
  - **70 East (E) Spoke** – From just west of the Keystone Avenue/Rural Street interchange (east end of North Split project) to the I-465/I-70 interchange on the east side

The study limits extend slightly beyond I-465 and the I-65/I-70 South Split interchange to consider the potential influence of those system interchanges. Two active federally funded projects under construction (I-65/I-70 North Split) or in NEPA (I-65 Safety and Efficiency) are largely excluded from the study limits. ProPEL Indy’s study area does overlap with the I-65 Safety and Efficiency project on the southeast side of Indianapolis. The overlap with I-65 Safety and Efficiency extends from north of Fletcher Ave on I-65/I-70 to the South Split interchange ending south of Morris Street along I-65. The remainder of the I-65 Safety and Efficiency project area, which extends south on I-65 to I-465 is excluded from the study limits..


The built environment along the ProPEL Indy corridors primarily consists of urban development with mixed residential, commercial, and industrial uses, but also includes suburban areas, particularly along the 65 Spoke to the northwest.

## 2. CULTURAL RESOURCES IDENTIFICATION

### 2.1 Methodology

For the purposes of this PEL study, a boundary of 0.50 mile from each side of the I-65 and I-70 centerlines was delineated. Within this boundary, a desktop survey and literature review of previously identified eligible, potentially eligible, or listed above-ground resources were conducted.

The primary resource referenced for this study was the Indiana Historic Buildings, Bridges, and Cemeteries (IHBBC) Map (Indiana Department of Natural Resources, Division of Historic Preservation and Archaeology [IDNR, DHPA] 2023). The IHBBC Map is a database containing



information about above-ground cultural resources in the state and is maintained by the IDNR, DHPA. The IHBBC Map includes data from the Indiana Historic Sites and Structures Inventory (IHSSI) County Interim Reports, which document countywide surveys to identify potentially historic sites and structures. In Marion County, the surveys were conducted and reported at the township level. The most recent IHSSI interim reports for Marion County were developed between 1991 and 1994. It is possible additional properties in these townships are now old enough to be considered potentially historic. In addition, the INDOT-Cultural Resources Office's (INDOT-CRO's) Public Web Map was examined to identify any above-ground cultural resources that have been determined eligible for listing in the NRHP as a result of Section 106 coordination between INDOT-CRO and the Indiana State Historic Preservation Office (SHPO).

For the purposes of the PEL study, the resources mapped and recorded via the IHBBC Map include the following:

- Properties listed as National Historic Landmarks (NHL), properties listed in the NRHP, and properties listed in the Indiana Register of Historic Sites and Structures (Indiana Register);
- Properties rated as Outstanding or Notable in the IHSSI; and
- Historic bridges.


The historic bridges mapped on the IHBBC Map were cross-checked with Volume 2 of the *Indiana Historic Bridge Inventory* (M&H Architecture, Inc. 2009).

In addition, MapIndy and Google Maps were examined to determine whether previously recorded resources remain extant within the study area. Although efforts were made to determine whether NRHP and IHSSI properties are still extant, no effort was made to further gauge the current integrity of any such properties.

Properties built after World War II (WWII) were likely not identified in IHSSI surveys. Therefore, there are likely post-WWII resources that have not been surveyed in a meaningful way along the corridor. County parcel data was examined as a means to identify post-WWII above-ground resources not included in IHSSI surveys. This information is presented on Figure 3.

## 2.2 Caveats

Several factors should be considered in interpreting the data presented as part of the ProPEL Indy study:

- 
- No fieldwork or windshield reconnaissance was conducted. The resources identified were done through a desktop survey and data obtained from the sources cited above.
  - The IHSSI ratings are indicators of potential NRHP eligibility. However, formal NRHP evaluations that would occur with Section 106 projects including research, analysis, and contextual comparison are not provided in this study. Properties rated “Contributing” or not previously surveyed could later be found to be NRHP eligible and conversely those rated “Notable” or “Outstanding” may be determined not eligible.

## 2.3 Identification Results by Type

Examination of the INDOT-CRO’s Public Web Map identified two historic districts determined eligible for listing in the NRHP. A small portion of the Windsor Park Historic District falls within the study area for the 70 E Spoke. The Windsor Park Historic District was determined eligible for listing in the NRHP through Section 106 coordination for the North Split project (INDOT Des. Nos. 1592385 and 1600808). The Green Hills Historic District is located within the study area for the 65 Spoke. The historic district was identified through a SHPO study of post-WWII residential subdivisions. Although not shown on the INDOT-CRO’s Public Web Map, a third historic district, the St. Patrick Catholic Church Historic District, was determined eligible for inclusion in the NRHP through Section 106 coordination for the I-65 Safety & Efficiency project (INDOT Des. No. 1400073). This historic district is located in the 65/70 Downtown Spoke.

### 2.3.1 National Register of Historic Places (NRHP)

Three NHLs are located in the study area; these resources are shaded blue in Table 1. The Indiana World War Memorial Plaza Historic District, the Benjamin Harrison House, and the James Whitcomb Riley House are all located in the study area for the 65/70 Downtown Spoke.

In addition to the two historic districts that have been determined eligible for the NRHP, 20 historic districts are listed in the NRHP and/or the Indiana Register (Table 1). One historic district, the Indiana World War Memorial Plaza Historic District, is an NHL. The Holy Cross-Westminster Historic District is listed in the Indiana Register, but was determined eligible for inclusion in the NRHP as part of Section 106 coordination the North Split project (INDOT Des. Nos. 1592385 and 1600808). Most of the historic districts are in the study area for the 65/70 Downtown Spoke; however, some cross into more than one spoke.

In addition to the two individually-listed NHLs, there are 62 resources individually listed in the NRHP, most of which are in the study area for the 65/70 Downtown Spoke (Table 1). Five resources, not included in the above count, have been delisted from the NRHP and/or



demolished; these are shaded orange in Table 1. Thirteen resources are listed solely in the Indiana Register, nine of which are listed under an Indianapolis Auto Industry Thematic Resources study. A tenth Indiana Register-listed auto industry thematic resource has been demolished.

**Table 1. Properties Listed in the National Register of Historic Places and/or Indiana Register.<sup>1</sup>**

SHPO NRHP File No.	National Park Service File No.	Name	Address	Spoke	Listed date	Period of Significance	NRHP Criteria
Historic Districts listed in the NRHP and/or the Indiana Register of Historic Sites and Structures							
NR-0605	N/A	Fountain Square Commercial Historic District	One-half block on either side of Virginia Avenue, Shelby Street, and E. Prospect Street	65/70 Downtown Spoke	NRHP-listed 6/30/1983	1871–1932	A and C
NR-0327	80000057	Chatham-Arch Historic District	Roughly bounded by I-65, College Avenue, and 10 <sup>th</sup> , 11 <sup>th</sup> , North, New Jersey, Cleveland, and East streets	65/70 Downtown Spoke	NRHP-listed 3/13/1980	1865–1941	A and C
NR-0355	82000061	Fletcher Place Historic District	Roughly bounded by railroad, I-65/70, East Street, and Virginia Avenue	65/70 Downtown Spoke	NRHP-listed 2/1/1982	1855–1924	A and C
IN-0898	89001404	Indiana World War Memorial Plaza	Bounded by St. Clair, Pennsylvania, Vermont, and Meridian streets	65/70 Downtown Spoke	NHL-listed 10/11/1994 NRHP-listed 9/25/1989	1921–1950	C
NR-0926	91000794	Saint Joseph Neighborhood Historic District	Roughly bounded by St. Clair, Delaware, and 11 <sup>th</sup> streets and Central and Fort Wayne avenues	65/70 Downtown Spoke	NRHP-listed 6/27/1991	1855–1930	A and C
NR-0438	83000131	Herron-Morton Place Historic District	Roughly bounded by Central Avenue and 16 <sup>th</sup> , Pennsylvania, and 22 <sup>nd</sup> streets	65/70 Downtown Spoke 65 Spoke	NRHP-listed 6/16/1983	1822–1940	A and C
NR-0525 and NR-2563	82000064	Massachusetts Avenue Commercial District and Boundary Increase	Roughly including both sides of Massachusetts Avenue between E. New York Street and Bellefontaine Street	65/70 Downtown Spoke	NRHP-listed 12/2/1982 Boundary increase	1865–1971	A and C

<sup>1</sup> Blue shaded resources are NHLs. Orange shaded resources have been delisted and/or demolished.



**Table I. Properties Listed in the National Register of Historic Places and/or Indiana Register.<sup>1</sup>**

SHPO NRHP File No.	National Park Service File No.	Name	Address	Spoke	Listed date	Period of Significance	NRHP Criteria
					NRHP-listed 12/4/2019		
NR-1103	92001650	Ransom Place Historic District	Roughly bounded by 10 <sup>th</sup> , St. Clair, West, and Camp streets	65/70 Downtown Spoke	NRHP-listed 12/10/1992	ca. 1880–1942	A
NR-0753	86000327	Holy Rosary-Danish Church Historic District	Roughly bounded by Virginia Avenue, I-65/70, and S. East Street	65/70 Downtown Spoke	NRHP-listed 3/13/1986	1857–1930	A and C
NR-0653	84004124	Holy Cross-Westminster Historic District	Roughly bounded by Michigan, Randolph, Washington, Highland, and Pine streets	65/70 Downtown Spoke	IRHSS-listed 4/10/1984	1860–1943	A and C
NR-1662	03000978	Flanner House Homes	Roughly bounded by Dr. Martin Luther King, Jr., Drive, 12 <sup>th</sup> Street, Fall Creek parkway East Drive, and Lynn Street	65/70 Downtown Spoke	NRHP-listed 9/28/2003	1950–1959	A
NR-0853 and NR-2030	73000038 and 87000734	Lockerbie Square Historic District and Boundary Increase	Bounded by Michigan, Davidson, and New Jersey streets and New York Avenue	65/70 Downtown Spoke	NRHP-listed 2/23/1973 Boundary increase NRHP-listed 7/28/1987	1855–1930	A and C
NR-0716 and NR-0157	78000049 and 84001144	Old Northside Historic District and Boundary Increase	Roughly bounded by I-65 and 16 <sup>th</sup> , Bellefontaine, and Pennsylvania streets	65/70 Downtown Spoke	NRHP-listed 3/24/1978 Boundary increase NRHP-listed 9/27/1984	1850–1941	A and C
NR-2613	90000328	Cottage Home Historic District	Dorman and St. Clair streets	65/70 Downtown Spoke	NRHP-listed 2/23/1990	1870–1939	C
NR-2689 and NR-0782	100008060 and N/A	Stutz Motor Car Company Factory (Indianapolis Auto Industry Thematic Resources)	1060 N. Capitol Avenue and 217 W. 10 <sup>th</sup> Street	65/70 Downtown Spoke	IRHSS-listed 10/21/1986 NRHP-listed 8/23/2022	1911–1938	A and C



**Table I. Properties Listed in the National Register of Historic Places and/or Indiana Register.<sup>1</sup>**

SHPO NRHP File No.	National Park Service File No.	Name	Address	Spoke	Listed date	Period of Significance	NRHP Criteria
NR-1711	03000149	Indianapolis Park & Boulevard System Historic District	Various discontiguous locations throughout Marion County	65/70 Downtown Spoke,  65 Spoke,  70 E Spoke  70 W Spoke	NRHP-listed 3/28/2003	1872–1952	A and C
IN-1013	91001163	Golden Hill Historic District	Roughly bounded by Woodstock Country Club, Dr. Martin Luther King, Jr., Street, 36 <sup>th</sup> Street, and the Central Canal	65 Spoke	NRHP-listed 8/29/1991	1904–1940	B and C
NR-1902	07000561	Woodstock Country Club	1301 W. 38 <sup>th</sup> Street	65 Spoke	NRHP-listed 6/21/2007	1923–1956	A and C
NR-2504	100004043	Riverside Drive Historic District	Bounded by W. 29 <sup>th</sup> Street, N. Harding Street, W. 21 <sup>st</sup> Street, and E. Riverside Drive	65 Spoke	NRHP-listed 6/4/2019	ca. 1902– 1950	A and C
NR-2032	73000036	Crown Hill Cemetery	Boulevard Place, W. 32 <sup>nd</sup> Street, and Northwestern Avenue	65 Spoke	NRHP-listed 2/28/1973	1864	C
Properties listed individually in the NRHP and/or Indiana Register of Sites and Structures							
NR-0694	84001089	Fletcher, Calvin I., House	1031 N. Pennsylvania Street	65/70 Downtown Spoke	NRHP-listed 3/1/1984	1895	B and C
NR-0695	84001187	Pearson Terrace	928–940 N. Alabama Street	65/70 Downtown Spoke	NRHP-listed 3/1/1984	1901–1902	C
NR-2266	13000089	Gaseteria, Inc.	1031 E. Washington Street	65/70 Downtown Spoke	NRHP-listed 3/20/2013	1941–1956	B and C
NR-0641	83003577	Independent Turnverein	902 N. Meridian Street	65/70 Downtown Spoke	NRHP-listed 12/22/1983	1914	A and C
NR-0193	78000048	Mount Pisgah Lutheran Church	701 N. Pennsylvania	65/70 Downtown Spoke	NRHP-listed 11/28/1978	1875	A and C



**Table I. Properties Listed in the National Register of Historic Places and/or Indiana Register.<sup>1</sup>**

SHPO NRHP File No.	National Park Service File No.	Name	Address	Spoke	Listed date	Period of Significance	NRHP Criteria
NR-0827	86001389	Horace Mann Public School No. 13	714 E. Buchanan Street	65/70 Downtown Spoke	NRHP-listed 6/26/1986	1918	A and C
NR-0203	78000050	Pierson-Griffiths House	1028 N. Delaware Street	65/70 Downtown Spoke	NRHP-listed 5/22/1978	1873	C
NR-0292	80000060	Sommer, August, House	29 E. McCarty Street	65/70 Downtown Spoke	NRHP-listed 11/28/1980	1880	A and C
NR-0422	N/A	Gally, Julius, Wines & Cigars	942 Fort Wayne Avenue	65/70 Downtown Spoke	IRHSS-listed 11/20/1980	ca. 1904	A and C
NR-0725	84001196	Vera and the Olga	1440 and 1446 N. Illinois Street	65/70 Downtown Spoke	NRHP-listed 9/27/1984	1901	C
NR-0839	86002704	Heier's Hotel	10–18 S. New Jersey Street	65/70 Downtown Spoke	NRHP-listed 9/22/2986	1915–1916	A and C
NR-1373	98000301	Sheffield Inn	956–958 N. Pennsylvania Street	65/70 Downtown Spoke	NRHP-listed 4/1/1998	1927	C
NR-1406	98000302	Manchester Apartments	960–962 N. Pennsylvania Street	65/70 Downtown Spoke	NRHP-listed 4/1/1998	1929	C
NR-1736 and NR-0782	04000210 and N/A	Wheeler- Schebler Carburetor Company (Indianapolis Auto Industry Thematic Resources)	1234–1236 Barth Avenue	65/70 Downtown Spoke	IRHSS-listed 10/21/1986 NRHP-listed 3/22/2004	1911–1951	A and C
NR-0091	77000143	Bates-Hendricks House	1526 S. New Jersey Street	65/70 Downtown Spoke	NRHP-listed 4/11/1977	1860	C
NR-0085	75000045	Central Library (Indianapolis- Marion County Public Library)	40 E. St. Clair Street	65/70 Downtown Spoke	NRHP-listed 8/28/1975	1916	C
NR-2091 and NR-0782	09000432 and N/A	H.C.S. Motor Car Company (Indianapolis Auto Industry Thematic Resources)	1402 N. Capitol Avenue	65/70 Downtown Spoke	IRHSS-listed 10/21/1986 NRHP-listed 6/17/2009	1920–1927	A and C





**Table I. Properties Listed in the National Register of Historic Places and/or Indiana Register.<sup>1</sup>**

SHPO NRHP File No.	National Park Service File No.	Name	Address	Spoke	Listed date	Period of Significance	NRHP Criteria
NR-2066	66000010	Harrison, Benjamin, House	1204 N. Delaware Street	65/70 Downtown Spoke	NHL-listed 1/29/1964  NRHP-listed 10/15/1966	1854–1901	A, B, C
NR-2043	73000039	Propylaeum, The (John W. Schmidt House)	1410 N. Delaware Street	65/70 Downtown Spoke	NRHP-listed 6/19/1973	1890–1891	A and C
NR-2067	66000799	Riley, James Whitcomb, House	528 Lockerbie Street	65/70 Downtown Spoke	NHL-listed 12/29/1962  NRHP-listed 10/15/1966	1893–1916	A and B
NR-2027	73000037	Morris-Butler House	1204 N. Park Avenue	65/70 Downtown Spoke	NRHP-listed 2/20/1973	1864	C
NR-0594	83000136	Scottish Rite Cathedral	650 N. Meridian Street	65/70 Downtown Spoke	NRHP-listed 6/6/1983	1927–1929	C
NR-0956	89001410	General Motors Buick Showroom Building (Business Furniture)	1302 N. Meridian Street	65/70 Downtown Spoke	IRHSS-listed 7/12/1989	1923–1939	A and C
NR-0332	83000128	Cole Motor Car Company	730 E. Washington Street	65/70 Downtown Spoke	NRHP-listed 3/3/1983	1911–1914	A
NR-0146	79000033	Bals-Wocher House	951 N. Delaware Street	65/70 Downtown Spoke	NRHP-listed 12/17/1979	1869–1870	B and C
NR-0567	83000127	Byram- Middleton House	1828 N. Illinois Street	65/70 Downtown Spoke	NRHP-listed 5/9/1983	1870	C
NR-0911	88003043	Attucks, Crispus, High School	1140 N. Martin Luther King, Jr., Street	65/70 Downtown Spoke	NRHP-listed 1/4/1989	1927–1949	A and C
NR-0857	87000071	Saint James Court	2102–2108 N. Meridian Street	65/70 Downtown Spoke	NRHP-listed 2/12/1987	1919	C
NR-0865	87000545	Indiana Oxygen Company	Northeast corner of S. East Street and E. South Street	65/70 Downtown Spoke	NRHP-listed 3/26/1987	1930	C



**Table I. Properties Listed in the National Register of Historic Places and/or Indiana Register.<sup>1</sup>**

SHPO NRHP File No.	National Park Service File No.	Name	Address	Spoke	Listed date	Period of Significance	NRHP Criteria
NR-0858	87000512	Indiana State Federation of Colored Women's Clubs	2034 N. Capitol Avenue	65/70 Downtown Spoke	NRHP-listed 4/7/1987	1897	A
NR-0867	88001574	YWCA Blue Triangle Residence Hall	725 N. Pennsylvania Street	65/70 Downtown Spoke	NRHP-listed 9/27/1988	1923–1938	C
NR-0897	88001225	Buschmann, William, Block	968–972 Fort Wayne Avenue	65/70 Downtown Spoke	NRHP-listed 8/26/1988	1870–1871	B and C
NR-2111	11000385	Indianapolis White Castle #3	660 Fort Wayne Street	65/70 Downtown Spoke	NRHP-listed 6/23/2011	1927–1951	A and C
NR-0871	N/A	Seville	1701 N. Illinois Street	65/70 Downtown Spoke	NRHP-listed 6/22/1987 Demolished	1921	C
NR-1266	95000697	P.C.C. & St. Louis Railroad Freight Depot	449 S. Pennsylvania Street	65/70 Downtown Spoke	NRHP-listed 6/9/1995 Delisted 2/5/1997 (not extant)	1916–1945	A and C
NR-0616.01	83000052	Alameda	37 W. St. Clair Street	65/70 Downtown Spoke	NRHP-listed 9/15/1983	1925	A and C
NR-0616.03	83000054	Ambassador	39 E. 9 <sup>th</sup> Street	65/70 Downtown Spoke	NRHP-listed 9/15/1983	1924	A and C
NR-0616.05	83000056	Grover	615 N. Pennsylvania Street	65/70 Downtown Spoke	NRHP-listed 9/15/1983	1913	A and C
NR-0616.06	83000057	Harriett	124–128 N. East Street	65/70 Downtown Spoke	NRHP-listed 9/15/1983 Delisted 6/8/2011	1906	A and C
NR-0616.08	83000059	Burton	821–823 N. Pennsylvania Street	65/70 Downtown Spoke	NRHP-listed 9/15/1983	1919	A and C
NR-0616.09	83000060	Cathcart	103 E. 9 <sup>th</sup> Street	65/70 Downtown Spoke	NRHP-listed 9/15/1983	1909	A and C
NR-0616.11	83000065	Delaware Court	1001–1015 N. Delaware Street	65/70 Downtown Spoke	NRHP-listed 9/15/1983	1917	A and C



**Table I. Properties Listed in the National Register of Historic Places and/or Indiana Register.<sup>1</sup>**

SHPO NRHP File No.	National Park Service File No.	Name	Address	Spoke	Listed date	Period of Significance	NRHP Criteria
NR-0616.15	83000069	Glencoe	627 N. Pennsylvania Street	65/70 Downtown Spoke	NRHP-listed 9/15/1983	1901	A and C
NR-0616.19	83000073	Lodge	829 N. Pennsylvania Street	65/70 Downtown Spoke	NRHP-listed 9/15/1983	1905	A and C
NR-0616.20	83000074	McKay	611 N. Pennsylvania Street	65/70 Downtown Spoke	NRHP-listed 9/15/1983	1923	A and C
NR-0616.23	83000077	Shelton	825 N. Delaware Street	65/70 Downtown Spoke	NRHP-listed 9/15/1983	1925	A and C
NR-0616.25	83000080	Myrtle Fern	221 E. 9 <sup>th</sup> Street	65/70 Downtown Spoke	NRHP-listed 9/15/1983	1925	A and C
NR-0616.27	83000083	Plaza	902 N. Pennsylvania Street and 36 E. 9 <sup>th</sup> Street	65/70 Downtown Spoke	NRHP-listed 9/15/1983	1907	A and C
NR-0616.28	83000084	Spink	230 E. 9 <sup>th</sup> Street	65/70 Downtown Spoke	NRHP-listed 9/15/1983	1922	A and C
NR-0616.29	83000086	Sylvania	801 N. Pennsylvania Street and 108 E. St. Clair Street	65/70 Downtown Spoke	NRHP-listed 9/15/1983	1906	A and C
NR-0616.32	83000089	Wilson	643 Fort Wayne Avenue	65/70 Downtown Spoke	NRHP-listed 9/15/1983	1890	A and C
NR-0616.33	83000090	Wyndham	1040 N. Delaware Street	65/70 Downtown Spoke	NRHP-listed 9/15/1983	1929	A and C
NR-0616.36	83000061	Chadwick	1005 N. Pennsylvania Street	65/70 Downtown Spoke	NRHP-listed 9/15/1983 Demolished 1/25/2011	1925	C
NR-2503	100002494	University Club	970 N. Delaware Street	65/70 Downtown Spoke	NRHP-listed 5/24/2018	1940–1965	A
NR-0545	N/A	Jackson Buildings	419 and 425 E. Washington Street	65/70 Downtown Spoke	NRHP-listed 12/13/1984 Delisted 5/24/1993	1883	A
NR-2498	100004717	Kahn Tailoring Company	800 N. Capitol Avenue	65/70 Downtown Spoke	NRHP-listed 11/29/2019	1913–1954	A and C



**Table I. Properties Listed in the National Register of Historic Places and/or Indiana Register.<sup>1</sup>**

SHPO NRHP File No.	National Park Service File No.	Name	Address	Spoke	Listed date	Period of Significance	NRHP Criteria
NR-2568	100004724	South Side Turnverein Hall	306 Prospect Street	65/70 Downtown Spoke	NRHP-listed 12/3/2019	1900–ca. 1940	A and C
NR-2548 and NR-2381	100005040 and N/A	Fame Laundry	1352 N. Illinois Street	65/70 Downtown Spoke	IRHSS-listed 10/07/2013 (under NR-2381) NRHP-listed 3/4/2020 (under NR-2548)	1929–1961	A and C
NR-2593	100006204	Ford Motor Company Indianapolis Assembly Plant	1315 E. Washington Street	65/70 Downtown Spoke	NRHP-listed 3/3/2021	1914–1941	A and C
NR-2654	100007176	Colored Knights of Pythias Castle Hall	701–703 N. Senate Avenue; 234–244 W. Walnut Street	65/70 Downtown Spoke	NRHP-listed 11/15/2021	1910–1946	A and C
NR-0782	N/A	Diamond Chain Company Complex (Indianapolis Auto Industry Thematic Resources)	402 Kentucky Avenue	65/70 Downtown Spoke	IRHSS-listed 10/21/1986	1890–1940	A and C
NR-0782	N/A	Marion/Empire Motor Car Co. (Indianapolis Auto Industry Thematic Resources)	323 W. 15 <sup>th</sup> Street	65/70 Downtown Spoke	IRHSS-listed 10/21/1986	1890–1940	A and C
NR-0782	N/A	U.S. Tire Co./U.S. Radiator Co. (Indianapolis Auto Industry Thematic Resources)	902 N. Senate Avenue	65/70 Downtown Spoke	IRHSS-listed 10/21/1986	1890–1940	A and C



**Table I. Properties Listed in the National Register of Historic Places and/or Indiana Register.<sup>1</sup>**

SHPO NRHP File No.	National Park Service File No.	Name	Address	Spoke	Listed date	Period of Significance	NRHP Criteria
NR-0782	N/A	Goodyear Tire and Rubber Co. (Indianapolis Auto Industry Thematic Resources)	640 N. Capitol Avenue	65/70 Downtown Spoke	IRHSS-listed 10/21/1986	1890–1940	A and C
NR-0782	N/A	Frank Hatfield Ford Co. (Indianapolis Auto Industry Thematic Resources)	627 N. Capitol Avenue	65/70 Downtown Spoke	IRHSS-listed 10/21/1986	1890–1940	A and C
NR-0782	N/A	Chas. E. Stutz Auto Sales Co./Stafford Building (Indianapolis Auto Industry Thematic Resources)	850 N. Meridian Street	65/70 Downtown Spoke	IRHSS-listed 10/21/1986	1890–1940	A and C
NR-0782	N/A	Lexington Automobile Co. (Indianapolis Auto Industry Thematic Resources)	1200 N. Meridian Street	65/70 Downtown Spoke	IRHSS-listed 10/21/1986	1890–1940	A and C
NR-0782	N/A	Alena Steam Products Co. (Indianapolis Auto Industry Thematic Resources)	230 E. 16 <sup>th</sup> Street	65/70 Downtown Spoke	IRHSS-listed 10/21/1986	1890–1940	A and C
NR-0029	76000033	Stewart Manor	3650 Cold Spring Road	65 Spoke	NRHP-listed 10/8/1976	1923–1924	C
NR-0970	90000807	Coulter Flats	2161 N. Meridian Street	65 Spoke	NRHP-listed 5/31/1990	1907–1930	A and C
NR-0305	79000037	Schnull-Rauch House	3050 N. Meridian Street	65 Spoke	NRHP-listed 11/14/1979	1902–1904	A and C
NR-1493	98000486	Crown Hill National Cemetery	700 W. 38 <sup>th</sup> Street (Section 10 of Crown Hill Cemetery)	65 Spoke	NRHP-listed 4/29/1999	1866–1949	A
NR-1713	03000143	Franklin, Benjamin, Public School #36	2801 N. Capitol Avenue	65 Spoke	NRHP-listed 3/26/2003	1896–1952	C
NR-0868	87000839	Broad Ripple Park Carousel	Meridian and 30 <sup>th</sup> streets, 5 <sup>th</sup> floor of Indianapolis Children’s Museum	65 Spoke	NRHP-listed 2/27/1987	1900	C



**Table I. Properties Listed in the National Register of Historic Places and/or Indiana Register.<sup>1</sup>**

SHPO NRHP File No.	National Park Service File No.	Name	Address	Spoke	Listed date	Period of Significance	NRHP Criteria
NR-0217	78003541	Reuben Wells Locomotive	3000 N. Meridian St. (Indianapolis Children’s Museum)	65 Spoke	IRHSS-listed 2/14/1978	1868–1898	A and C
NR-0108	78000047	Levey, Louis, Mansion	2902 N. Meridian Street	65 Spoke	NRHP-listed 12/22/1978	1905	B and C
NR-2068	70000006	Allison Mansion	3200 Cold Spring Road	65 Spoke	NRHP-listed 12/18/1970	1911–1914	B and C
NR-2495	100002490	Our Savior Lutheran Church	261 W. 25 <sup>th</sup> Street	65 Spoke	NRHP-listed 5/24/2018	1948–1966	A and C
NR-1465	N/A	Fairbanks, Charles W., House	2960 N. Meridian Street	65 Spoke	IRHSS-listed 7/21/1999	1912–1948	A, B, C
NR-2678	100008055	Indianapolis Public Library Branch No. 1	3101 Clifton Street	65 Spoke	NRHP-listed 08/23/2022	1906–1971	A and C
NR-2703	100009019	Engine House No. 23	1002 Udell Street	65 Spoke	NRHP-listed 5/23/2023	1897–1961	A and C
NR-0782	N/A	Link-Belt Co./ Ewart Plant (Indianapolis Auto Industry Thematic Resources)	220 S. Belmont Street	70 W Spoke	IRHSS-listed 10/21/1986  Demolished	1890–1940	A and C
NR-2410	16000078	Indianapolis Public Library Branch No. 6	1801 Nowland Avenue	70 E Spoke	NRHP-listed 03/15/2016	1912–1966	A and C
NR-0782	N/A	Atlas Engine Works (Indianapolis Auto Industry Thematic Resources)	1931 Martindale Street (now Dr. A.J. Brown Avenue)	70 E Spoke	IRHSS-listed 10/21/1986	1890–1940	A and C
NR-0782	N/A	Premier Motor Car Company (Indianapolis Auto Industry Thematic Resources)	3500 E. 20 <sup>th</sup> Street	70 E Spoke	IRHSS-listed 10/21/1986	1890–1940	A and C



## 2.3.2 Indiana Historic Sites and Structures Inventory (IHSSI)

Table 2 lists the resources rated Outstanding or Notable on the IHBBC Map. Of the Outstanding-rated resources, 135 remain extant and 6 were identified as being no longer extant. Many of the Outstanding-rated resources are listed in the NRHP or contribute to NRHP-listed historic districts. A few have been determined eligible for inclusion in the NRHP through Section 106 coordination for previous projects. The majority of the Outstanding-rated resources are located in the study area of the 65/70 Downtown Spoke.

A similar number of Notable-rated resources were identified: 135 extant and 4 no-longer-extant. Many contribute to NRHP-listed historic districts, and a few are individually listed in the NRHP or have been determined eligible for inclusion in the NRHP through Section 106 coordination for previous projects. As with the Outstanding-rated resources, the Notable-rated resources are mostly found in the 65/70 Downtown Spoke.

**Table 2. Indiana Historic Sites and Structures Inventory.<sup>2</sup>**

IHSSI No.	Name of Resource on IHSSI form (if any)	Address from current county data	NRHP-Status	Use or Type of Building or Structure	County Interim Report Rating	Extant? (Y/N)	Spoke
Outstanding-Rated Properties							
098-296-24026	Holy Rosary Church	520 Stevens Street	Listed-contributes to Holy Rosary-Danish Church Historic District	Church	Outstanding	Y	65/70 Downtown Spoke
098-296-24085	Horace Mann Public School Number 13	714 Buchanan Street	Listed individually and contributes to Holy Rosary-Danish Church Historic District	School	Outstanding	Y	65/70 Downtown Spoke
098-296-25028	Fountain Block	1066 Virginia Avenue	Listed-contributes to Fountain Square Commercial Historic District	Commercial	Outstanding	Y	65/70 Downtown Spoke

<sup>2</sup> Information in this table was obtained from the IHBBC Map and excludes Contributing-rated properties and properties marked as Demolished on that map. Outstanding-rated resources are shaded orange, and Notable-rated resources are shaded green.





**Table 2. Indiana Historic Sites and Structures Inventory.<sup>2</sup>**

IHSSI No.	Name of Resource on IHSSI form (if any)	Address from current county data	NRHP-Status	Use or Type of Building or Structure	County Interim Report Rating	Extant? (Y/N)	Spoke
098-296-25036	Granada Theater	1043 Virginia Avenue	Listed- contributes to Fountain Square Commercial Historic District	Commercial	Outstanding	Y	65/70 Downtown Spoke
098-296-25037	Schreiber Block	1043 Virginia Avenue	Listed- contributes to Fountain Square Commercial Historic District	Commercial	Outstanding	Y	65/70 Downtown Spoke
098-296-25038	Fountain Square State Bank	1043 Virginia Avenue	Listed- contributes to Fountain Square Commercial Historic District	Commercial	Outstanding	Y	65/70 Downtown Spoke
098-296-25077	Fountain Square Theater Building	1127 Shelby Street	Listed- contributes to Fountain Square Commercial Historic District	Commercial	Outstanding	Y	65/70 Downtown Spoke
098-296-25079	Ralph Hill Memorial Fountain	N/A (intersection of Prospect Street and Shelby Street)	Listed- contributes to Fountain Square Commercial Historic District	Fountain	Outstanding	Y	65/70 Downtown Spoke
098-392-02550	Sanders-Childers House	1020 Palmer Street	Determined eligible for individual listing in the NRHP per Section 106 coordination for the I-65 Safety & Efficiency project (INDOT Des. No. 1400073)	House	Outstanding	Y	65/70 Downtown Spoke
098-296-01329	Coulter Flats	2161 N. Meridian Street	Listed individually	Apartment building	Outstanding	Y	65 Spoke
098-296-01333	St. James Court	2102 N. Meridian Street	Listed individually	Apartment building	Outstanding	Y	65/70 Downtown Spoke
098-296-01340	N/A	1715 N. Meridian Street	No previous determination	House	Outstanding	Y	65/70 Downtown Spoke



**Table 2. Indiana Historic Sites and Structures Inventory.<sup>2</sup>**

IHSSI No.	Name of Resource on IHSSI form (if any)	Address from current county data	NRHP-Status	Use or Type of Building or Structure	County Interim Report Rating	Extant? (Y/N)	Spoke
098-296-01344	SS. Peter and Paul Rectory	1347 N. Meridian Street	Determined eligible for NRHP- contributes to Saints Peter and Paul Cathedral Parish Historic District per Section 106 coordination for North Split (INDOT Des Nos. 1592385 and 1600808)	House	Outstanding	Y	65/70 Downtown Spoke
098-296-01345	Cathedral of Saints Peter and Paul	1347 N. Meridian Street	Determined eligible for NRHP- contributes to Saints Peter and Paul Cathedral Parish Historic District per Section 106 coordination for North Split (INDOT Des Nos. 1592385 and 1600808)	Church	Outstanding	Y	65/70 Downtown Spoke
098-296-01353	William Buschman Block	970 Fort Wayne Avenue	Listed individually and contributes to St. Joseph Neighborhood Historic District	Commercial	Outstanding	Y	65/70 Downtown Spoke
098-296-01367	Wyndham	1040 N. Delaware Street	Listed individually	Apartment building	Outstanding	Y	65/70 Downtown Spoke
098-296-01368	Pierson-Griffiths House	1028 N. Delaware Street	Listed individually	House	Outstanding	Y	65/70 Downtown Spoke
098-296-01369	Calvin I. Fletcher House	1031 N. Pennsylvania Street	Listed individually	House	Outstanding	Y	65/70 Downtown Spoke



**Table 2. Indiana Historic Sites and Structures Inventory.<sup>2</sup>**

IHSSI No.	Name of Resource on IHSSI form (if any)	Address from current county data	NRHP-Status	Use or Type of Building or Structure	County Interim Report Rating	Extant? (Y/N)	Spoke
098-296-01370	Delaware Courts	1001 N. Delaware Street	Listed individually and contributes to St. Joseph Neighborhood Historic District	Apartment building	Outstanding	Y	65/70 Downtown Spoke
098-296-01373	Pearson Terrace	928–940 N. Alabama Street	Listed individually and contributes to St. Joseph Neighborhood Historic District	Apartment building	Outstanding	Y	65/70 Downtown Spoke
098-296-01374	Hilker House	214 E. St. Joseph Street	Listed- contributes to St. Joseph Neighborhood Historic District	House	Outstanding	Y	65/70 Downtown Spoke
098-296-01375	Bals-Wocker House	951 N. Delaware Street	Listed individually and contributes to St. Joseph Neighborhood Historic District	House	Outstanding	Y	65/70 Downtown Spoke
098-296-01377	Albert Metzger Building	924 N. Pennsylvania Street	No previous determination	Commercial	Outstanding	Y	65/70 Downtown Spoke
098-296-01378	Knights of Pythias	935 N. Meridian Street	Determined eligible individually for NRHP listing through Section 106 coordination for North Split (INDOT Des Nos. 1592385 and 1600808)	Commercial	Outstanding	Y	65/70 Downtown Spoke
098-296-01379	Pennsylvania Apartments	919 N. Pennsylvania Street	No previous determination	Apartment building	Outstanding	Y	65/70 Downtown Spoke
098-296-01390	The Shelton	825 N. Delaware Street	Listed individually	Apartment building	Outstanding	Y	65/70 Downtown Spoke
098-296-01391	Cathcart Apartments	103 E. 9 <sup>th</sup> Street	Listed individually	Apartment building	Outstanding	Y	65/70 Downtown Spoke



**Table 2. Indiana Historic Sites and Structures Inventory.<sup>2</sup>**

IHSSI No.	Name of Resource on IHSSI form (if any)	Address from current county data	NRHP-Status	Use or Type of Building or Structure	County Interim Report Rating	Extant? (Y/N)	Spoke
098-296-01392	Lodge Apartments	829 N. Pennsylvania Street	Listed individually	Apartment building	Outstanding	Y	65/70 Downtown Spoke
098-296-01393	Plaza Apartments	902 N. Pennsylvania Street	Listed individually	Apartment building	Outstanding	Y	65/70 Downtown Spoke
098-296-01394	Pennsylvania Place or The Ambassador	39 E. 9 <sup>th</sup> Street	Listed individually	Apartment building	Outstanding	Y	65/70 Downtown Spoke
098-296-01395	Central Library of Indianapolis-Marion County Public Library	40 E. St. Clair Street	Listed individually	Library	Outstanding	Y	65/70 Downtown Spoke
098-296-01396	The Burton	821 N. Pennsylvania Street	Listed individually	Apartment building	Outstanding	Y	65/70 Downtown Spoke
098-296-01404	Minor House	2034 N. Capitol Avenue	Listed individually	House	Outstanding	Y	65/70 Downtown Spoke
098-296-01408	Byram-Middleton House	1828 N. Illinois Street	Listed individually	Apartment building	Outstanding	Y	65/70 Downtown Spoke
098-296-01411	The Seville	75 W. 18 <sup>th</sup> Street	Listed individually	Apartment building	Outstanding	N	65/70 Downtown Spoke
098-296-01415	The Vera and the Olga	1440–1458 and 1468–1486 N. Illinois Street	Listed individually	Apartment building	Outstanding	Y	65/70 Downtown Spoke
098-296-01417	H.C.S. Motor Company	1402 N. Capitol Avenue	Listed individually	Commercial	Outstanding	Y	65/70 Downtown Spoke
098-296-01419	Cathedral High School	1400 N. Meridian Street	Determined eligible for NRHP-contributes to Saints Peter and Paul Cathedral Parish Historic District per Section 106 coordination for North Split (INDOT Des Nos. 1592385 and 1600808)	School	Outstanding	Y	65/70 Downtown Spoke



**Table 2. Indiana Historic Sites and Structures Inventory.<sup>2</sup>**

IHSSI No.	Name of Resource on IHSSI form (if any)	Address from current county data	NRHP-Status	Use or Type of Building or Structure	County Interim Report Rating	Extant? (Y/N)	Spoke
098-296-01420	Saint Agnes Academy	1350 N. Meridian Street	Determined eligible for NRHP- contributes to Saints Peter and Paul Cathedral Parish Historic District per Section 106 coordination for North Split (INDOT Des Nos. 1592385 and 1600808)	School	Outstanding	Y	65/70 Downtown Spoke
098-296-01426	Stutz Car Company	1060 N. Capitol Avenue	Listed- contributes to Stutz Motor Car Company Factory Historic District	Industrial	Outstanding	Y	65/70 Downtown Spoke
098-296-01428	Independent Turnverein	902 N. Meridian Street	Listed individually	Recreational	Outstanding	Y	65/70 Downtown Spoke
098-296-01437	Central Canal	W. 11 <sup>th</sup> Street at Dr. Martin Luther King, Jr., Street	No previous determination	Canal	Outstanding	Y	65/70 Downtown Spoke
098-296-01438	Simpson Chapel	337 W. 11 <sup>th</sup> Street	No previous determination	Church	Outstanding	Y	65/70 Downtown Spoke
098-296-01441	Crispus Attucks High School	1140 Dr. Martin Luther King, Jr., Street	Listed individually	School	Outstanding	Y	65/70 Downtown Spoke
098-296-01485	Diamond Chain Company Complex	402 Kentucky Avenue	IRHSS-listed individually	Industrial	Outstanding	Y	65/70 Downtown Spoke
098-296-01493	Emmerich Manual Training High School	525 S. Meridian Street	No previous determination	School	Outstanding	Y	65/70 Downtown Spoke
098-296-01520	Scottish Rite Cathedral	650 N. Meridian Street	Listed individually	Masonic hall	Outstanding	Y	65/70 Downtown Spoke
098-296-01522	The Alameda	37 W. St. Clair Street	Listed individually	Apartment building	Outstanding	Y	65/70 Downtown Spoke



**Table 2. Indiana Historic Sites and Structures Inventory.<sup>2</sup>**

IHSSI No.	Name of Resource on IHSSI form (if any)	Address from current county data	NRHP-Status	Use or Type of Building or Structure	County Interim Report Rating	Extant? (Y/N)	Spoke
098-296-01523	Frank Hatfield Company	625 N. Capitol Avenue	IRHSS-listed individually	Commercial	Outstanding	Y	65/70 Downtown Spoke
098-296-01531	Sylvania Apartments	801 N. Pennsylvania Street	Listed individually	Apartment building	Outstanding	Y	65/70 Downtown Spoke
098-296-01532	Y.W.C.A. Blue Triangle Residence Hall	725 N. Pennsylvania Street	Listed individually	Apartment building	Outstanding	Y	65/70 Downtown Spoke
098-296-01533	Tyndale Armory	711 N. Pennsylvania Street	No previous determination	Commercial	Outstanding	Y	65/70 Downtown Spoke
098-296-01534	Mount Pisgah Lutheran Church	701 N. Pennsylvania Street	Listed individually	Church	Outstanding	Y	65/70 Downtown Spoke
098-296-01535	Glencoe Apartments	627 N. Pennsylvania Street	Listed individually	Apartment building	Outstanding	Y	65/70 Downtown Spoke
098-296-01536	Grover Apartments	615 N. Pennsylvania Street	Listed individually	Apartment building	Outstanding	Y	65/70 Downtown Spoke
098-296-01537	The McKay	611 N. Pennsylvania Street	Listed individually	Apartment building	Outstanding	Y	65/70 Downtown Spoke
098-296-01539	White Castle	660 Fort Wayne Avenue	Listed individually	Commercial	Outstanding	Y	65/70 Downtown Spoke
098-296-01540	The Wilson	643 Fort Wayne Avenue	Listed individually	Apartment building	Outstanding	Y	65/70 Downtown Spoke
098-296-01541	Central Christian Church	701 N. Delaware Street	No previous determination	Church	Outstanding	Y	65/70 Downtown Spoke
098-296-01573	The Harriet	132 N. East Street	Listed individually	Apartment building	Outstanding	Y	65/70 Downtown Spoke
098-296-01581	Heir's Hotel	10 S. New Jersey Street	Listed individually	Commercial	Outstanding	Y	65/70 Downtown Spoke
098-296-01583	Ko-We-Ba Pure Foods	220 Virginia Avenue	No previous determination	Commercial	Outstanding	N	65/70 Downtown Spoke
098-296-01630	Jackson Buildings	433 E. Washington Street	Listed individually	Commercial	Outstanding	N	65/70 Downtown Spoke



**Table 2. Indiana Historic Sites and Structures Inventory.<sup>2</sup>**

IHSSI No.	Name of Resource on IHSSI form (if any)	Address from current county data	NRHP-Status	Use or Type of Building or Structure	County Interim Report Rating	Extant? (Y/N)	Spoke
098-296-01641	N/A	1030 E. Washington Street	Determined eligible for NRHP-contributes to Holy Cross-Westminster Historic District per Section 106 coordination for North Split (INDOT Des Nos. 1592385 and 1600808)	Fire station	Outstanding	Y	65/70 Downtown Spoke
098-296-01643	N/A	1002 E. Washington Street	Determined eligible for NRHP-contributes to Holy Cross-Westminster Historic District per Section 106 coordination for North Split (INDOT Des Nos. 1592385 and 1600808)	Commercial	Outstanding	Y	65/70 Downtown Spoke
098-296-01794	Holy Cross Church	125 N. Oriental Street	Determined eligible for NRHP-contributes to Holy Cross-Westminster Historic District per Section 106 coordination for North Split (INDOT Des Nos. 1592385 and 1600808)	Church	Outstanding	Y	65/70 Downtown Spoke
098-296-01651	Cole Motor Car Company	730 E. Washington Street	Listed individually	Industrial	Outstanding	Y	65/70 Downtown Spoke
098-296-14040	Central Avenue Methodist Episcopal Church	1201 Central Avenue	Listed-Contributes to Old Northside Historic District	Church	Outstanding	Y	65/70 Downtown Spoke





**Table 2. Indiana Historic Sites and Structures Inventory.<sup>2</sup>**

IHSSI No.	Name of Resource on IHSSI form (if any)	Address from current county data	NRHP-Status	Use or Type of Building or Structure	County Interim Report Rating	Extant? (Y/N)	Spoke
098-296-14051	Pontius-Marleigh Apartments	1433 N. Pennsylvania Street	Listed- Contributes to Old Northside Historic District	Apartment building	Outstanding	Y	65/70 Downtown Spoke
098-296-14057	Benjamin Harrison Home	1230 N. Delaware Street	Listed individually and contributes to Old Northside Historic District	House	Outstanding	Y	65/70 Downtown Spoke
098-296-14060	Eden-Talbott House	1336 N. Delaware Street	Listed- Contributes to Old Northside Historic District	House	Outstanding	Y	65/70 Downtown Spoke
098-296-14063	Schmidt-Schaf House (The Propylaeum)	1410 N. Delaware Street	Listed individually and contributes to Old Northside Historic District	House	Outstanding	Y	65/70 Downtown Spoke
098-296-14065	N/A	1456 N. Delaware Street	Listed- Contributes to Old Northside Historic District	House	Outstanding	Y	65/70 Downtown Spoke
098-296-14066	Meredith Nicholson House	1500 N. Delaware Street	Listed- Contributes to Old Northside Historic District	House	Outstanding	Y	65/70 Downtown Spoke
098-296-14070	Second Church, Christ Scientists	1201 N. Delaware Street	Listed- Contributes to Old Northside Historic District	Church	Outstanding	Y	65/70 Downtown Spoke
098-296-14071	N/A	1221 N. Delaware Street	Listed- Contributes to Old Northside Historic District	House	Outstanding	Y	65/70 Downtown Spoke
098-296-14078	N/A	1431 N. Delaware Street	Listed- Contributes to Old Northside Historic District	House	Outstanding	Y	65/70 Downtown Spoke
098-296-14079	N/A	1441 N. Delaware Street	Listed- Contributes to Old Northside Historic District	House	Outstanding	Y	65/70 Downtown Spoke



**Table 2. Indiana Historic Sites and Structures Inventory.<sup>2</sup>**

IHSSI No.	Name of Resource on IHSSI form (if any)	Address from current county data	NRHP-Status	Use or Type of Building or Structure	County Interim Report Rating	Extant? (Y/N)	Spoke
098-296-14094	N/A	1340 N. Alabama Street	Listed- Contributes to Old Northside Historic District	House	Outstanding	Y	65/70 Downtown Spoke
098-296-14219	Morris-Butler House	1204 N. Park Avenue	Listed individually and contributes to Old Northside Historic District	House	Outstanding	Y	65/70 Downtown Spoke
098-296-14223	Ovid Butler House	1306 N. Park Avenue	Listed- Contributes to Old Northside Historic District	House	Outstanding	Y	65/70 Downtown Spoke
098-296-14225	N/A	1340 N. Park Avenue	Listed- Contributes to Old Northside Historic District	House	Outstanding	Y	65/70 Downtown Spoke
098-296-14231	N/A	1504 N. Park Avenue	Listed- contributes to Old Northside Historic District	House	Outstanding	Y	65/70 Downtown Spoke
098-296-14257	Woodworth Residence, Normal College	1240 Broadway Street	Listed- Contributes to Old Northside Historic District	Apartment building	Outstanding	Y	65/70 Downtown Spoke
098-296-14267	N/A	1508 Broadway Street	Listed- contributes to Old Northside Historic District	House	Outstanding	Y	65/70 Downtown Spoke
098-296-14286	N/A	1322 N. College Avenue	Listed- Contributes to Old Northside Historic District	House	Outstanding	Y	65/70 Downtown Spoke
098-296-15003	American Legion Building	777 N. Meridian Street	Listed- contributes to Indiana World War Memorial Plaza	Offices	Outstanding	Y	65/70 Downtown Spoke
098-296-02483	N/A	1334 Fletcher Street	No previous determination	House	Outstanding	Y	65/70 Downtown Spoke
098-296-18075	Zion Evangelical Church	416 E. North Street	Listed- contributes to Chatham-Arch Historic District	Church	Outstanding	Y	65/70 Downtown Spoke



**Table 2. Indiana Historic Sites and Structures Inventory.<sup>2</sup>**

IHSSI No.	Name of Resource on IHSSI form (if any)	Address from current county data	NRHP-Status	Use or Type of Building or Structure	County Interim Report Rating	Extant? (Y/N)	Spoke
098-296-19009	N/A	748 Massachusetts Avenue	Listed-contributes to Chatham-Arch Historic District and Massachusetts Avenue Commercial District	Fire station	Outstanding	Y	65/70 Downtown Spoke
098-296-19011	Coca-Cola Bottling Company	850 Massachusetts Avenue	Listed-contributes to Massachusetts Avenue Commercial District	Industrial	Outstanding	Y	65/70 Downtown Spoke
098-296-21049	Fletcher Place Methodist Episcopal Church	501 Fletcher Avenue	Listed-contributes to Fletcher Place Historic District	Church	Outstanding	Y	65/70 Downtown Spoke
098-296-20038	Nickum-Holstein House	528 Lockerbie Street	Listed individually and contributes to Lockerbie Square Historic District	House	Outstanding	Y	65/70 Downtown Spoke
098-296-20079	N/A	228 N. East Street	Listed-contributes to Lockerbie Square Historic District	House	Outstanding	Y	65/70 Downtown Spoke
098-296-20089	Lockerbie Square Methodist Church	233 N. East Street	Listed-contributes to Lockerbie Square Historic District	Church	Outstanding	Y	65/70 Downtown Spoke
098-296-18166	Buschmann Building	1030-1050 N. College Avenue	Listed-contributes to Chatham-Arch Historic District	Commercial	Outstanding	Y	65/70 Downtown Spoke
098-296-18171	Chatham Place Block	700-708 Massachusetts Avenue	Listed-contributes to Chatham-Arch Historic District and Massachusetts Avenue Commercial District	Commercial	Outstanding	Y	65/70 Downtown Spoke



**Table 2. Indiana Historic Sites and Structures Inventory.<sup>2</sup>**

IHSSI No.	Name of Resource on IHSSI form (if any)	Address from current county data	NRHP-Status	Use or Type of Building or Structure	County Interim Report Rating	Extant? (Y/N)	Spoke
098-296-18173	Fire Station Number 2	748 Massachusetts Avenue	Listed-contributes to Chatham-Arch Historic District and Massachusetts Avenue Commercial District	Fire station	Outstanding	Y	65/70 Downtown Spoke
008-296-11014	Herron School of Art	110 E. 16 <sup>th</sup> Street	Listed-contributes to Herron-Morton Place Historic District	School	Outstanding	Y	65/70 Downtown Spoke
008-296-11015	Herron School of Art Annex	1701 N. Pennsylvania Street	Listed-contributes to Herron-Morton Place Historic District	School	Outstanding	Y	65/70 Downtown Spoke
098-296-11027	Picadilly Apartments	22 E. 16 <sup>th</sup> Street	Listed-contributes to Herron-Morton Place Historic District	Apartment building	Outstanding	Y	65/70 Downtown Spoke
098-296-11048	Herron School of Art	110 E. 16 <sup>th</sup> Street	Listed-contributes to Herron-Morton Place Historic District	School	Outstanding	Y	65/70 Downtown Spoke
098-296-01602	Indiana Oxygen Company	351 S. East Street	Listed individually	Industrial	Outstanding	Y	65/70 Downtown Spoke
098-392-02365	N/A	Cottage Avenue at Pleasant Run Creek	N/A	Bridge	Outstanding	N	65/70 Downtown Spoke



**Table 2. Indiana Historic Sites and Structures Inventory.<sup>2</sup>**

IHSSI No.	Name of Resource on IHSSI form (if any)	Address from current county data	NRHP-Status	Use or Type of Building or Structure	County Interim Report Rating	Extant? (Y/N)	Spoke
098-296-02534	Saint Patrick Catholic Church	950 Prospect Street	Determined eligible for NRHP listing- contributes to St. Patrick Catholic Church Historic District per Section 106 coordination for the I-65 Safety & Efficiency project (INDOT Des. No. 1400073)	Church	Outstanding	Y	65/70 Downtown Spoke
098-296-02560	Suedseite Turnverein	306 Prospect Street	Listed individually	Recreational	Outstanding	Y	65/70 Downtown Spoke
098-296-02562	Evangelische Reformierte Immanuel Kirche	402 Prospect Street	No previous determination	Church	Outstanding	Y	65/70 Downtown Spoke
098-392-02583	Bates-Hendricks House	1526 S. New Jersey Street	Listed individually	House	Outstanding	Y	65/70 Downtown Spoke
098-296-02590	Eli Lilly and Company, Old Administration Building	639 S. Delaware Street	No previous determination	Commercial	Outstanding	Y	65/70 Downtown Spoke
098-296-02592	Eli Lilly and Company, Building 25	639 S. Delaware Street	N/A	Commercial	Outstanding	N	65/70 Downtown Spoke
098-296-02611	August Sommer House	29 E. McCarty Street	Listed individually	House	Outstanding	Y	65/70 Downtown Spoke
098-392-02625	Sacred Heart Catholic Church and Friary	1530 Union Street	No previous determination	Church	Outstanding	Y	65/70 Downtown Spoke
098-296-00622	Louis Levey House	2960 N. Meridian Street	Listed individually	House	Outstanding	Y	65 Spoke
098-296-00621	Fairbanks House	2960 N. Meridian Street	Listed individually	House	Outstanding	Y	65 Spoke
098-296-00635	American United Life Building	50 W. Fall Creek Parkway North Drive	No previous determination	Office building	Outstanding	Y	65 Spoke



**Table 2. Indiana Historic Sites and Structures Inventory.<sup>2</sup>**

IHSSI No.	Name of Resource on IHSSI form (if any)	Address from current county data	NRHP-Status	Use or Type of Building or Structure	County Interim Report Rating	Extant? (Y/N)	Spoke
098-296-00636	N/A	N. Meridian Street over Fall Creek	Listed- contributes to Indianapolis Park & Boulevard System Historic District	Bridge	Outstanding	Y	65 Spoke
098-296-00594	Benjamin Franklin School Number 34	2802 N. Kenwood Avenue	Listed individually	School	Outstanding	Y	65 Spoke
097-296-15014	N/A	4220 Roland Road	No previous determination	House	Outstanding	Y	65 Spoke
098-296-00444	George W. Sloan School Number 41	1015 W. 31 <sup>st</sup> Street	No previous determination	School	Outstanding	Y	65 Spoke
098-296-00459	Engine House Number 23	1002 Udell Street	Listed individually	Fire station	Outstanding	Y	65 Spoke
098-296-05001	N/A	1408 Golden Hill Drive	Listed- contributes to Golden Hill Historic District	House	Outstanding	Y	65 Spoke
098-296-05008	N/A	1180 Golden Hill Drive	Listed- contributes to Golden Hill Historic District	House	Outstanding	Y	65 Spoke
098-296-05009	N/A	1415 Golden Hill Drive	Listed- contributes to Golden Hill Historic District	House	Outstanding	Y	65 Spoke
098-296-05010	N/A	1401 Golden Hill Drive	Listed- contributes to Golden Hill Historic District	House	Outstanding	Y	65 Spoke
098-296-05013	N/A	1249 Golden Hill Drive	Listed- contributes to Golden Hill Historic District	House	Outstanding	Y	65 Spoke
098-296-05024	David Parry House	3650 Spring Hollow Road	Listed- contributes to Golden Hill Historic District	House	Outstanding	Y	65 Spoke
098-296-05027	Westerly	3744 Spring Hollow Road	Listed- contributes to Golden Hill Historic District	House	Outstanding	Y	65 Spoke



**Table 2. Indiana Historic Sites and Structures Inventory.<sup>2</sup>**

IHSSI No.	Name of Resource on IHSSI form (if any)	Address from current county data	NRHP-Status	Use or Type of Building or Structure	County Interim Report Rating	Extant? (Y/N)	Spoke
098-296-05028	N/A	3663 Spring Hollow Road	Listed- contributes to Golden Hill Historic District	House	Outstanding	Y	65 Spoke
098-296-05029	N/A	3703 Spring Hollow Road	Listed- contributes to Golden Hill Historic District	House	Outstanding	Y	65 Spoke
098-296-05033	N/A	3743 Spring Hollow Road	Listed- contributes to Golden Hill Historic District	House	Outstanding	Y	65 Spoke
098-296-05037	N/A	3630 Spring Hollow Road	Listed- contributes to Golden Hill Historic District	House	Outstanding	Y	65 Spoke
098-296-05041	N/A	3766 Totem Lane	Listed- contributes to Golden Hill Historic District	House	Outstanding	Y	65 Spoke
098-296-05044	N/A	3635 Totem Lane	Listed- contributes to Golden Hill Historic District	House	Outstanding	Y	65 Spoke
097-296-55002	Stewart Manor	3200 Cold Spring Road	Listed individually	House	Outstanding	Y	65 Spoke
097-296-55003	Allison Estate/Riverdale	3200 Cold Spring Road	Listed individually	House	Outstanding	Y	65 Spoke
098-296-06001	The Children's Museum	3000 N. Meridian Street	No previous determination	Museum	Outstanding	Y	65 Spoke
098-296-06002	Schnull-Rauch House	3050 N. Meridian Street	Listed individually	House	Outstanding	Y	65 Spoke
098-296-06003	The Drake	3060 N. Meridian Street	No previous determination	Apartment building	Outstanding	Y	65 Spoke
097-117-50130	Bethel Methodist Episcopal Church	5252 W. 52 <sup>nd</sup> Street	No previous determination	Church	Outstanding	Y	65 Spoke
098-296-01173	Indianapolis Public Library Branch Number 6	1801 Nowland Avenue	Listed individually	Library	Outstanding	Y	70 E Spoke





**Table 2. Indiana Historic Sites and Structures Inventory.<sup>2</sup>**

IHSSI No.	Name of Resource on IHSSI form (if any)	Address from current county data	NRHP-Status	Use or Type of Building or Structure	County Interim Report Rating	Extant? (Y/N)	Spoke
098-295-00875	Saint Francis de Sales Catholic Church	2186 N. Sherman Drive	No previous determination	Church	Outstanding	Y	70 E Spoke
097-296-55841	Rexnord Link Belt Chain Division	220 S. Belmont Avenue	IRHSS-listed individually	Industrial	Outstanding	N	70 W Spoke
<b>Notable-Rated Properties</b>							
098-296-24222	N/A	615 Virginia Avenue	Listed-contributes to Holy Rosary-Danish Church Historic District	Commercial	Notable	Y	65/70 Downtown Spoke
098-296-25005	Woessner Building	902 Virginia Avenue	Listed-contributes to Fountain Square Commercial Historic District	Commercial	Notable	Y	65/70 Downtown Spoke
098-296-25009	N/A	940 Virginia Avenue	Listed-contributes to Fountain Square Commercial Historic District	Commercial	Notable	Y	65/70 Downtown Spoke
098-296-25017	N/A	1024 Virginia Avenue	Listed-contributes to Fountain Square Commercial Historic District	Commercial	Notable	Y	65/70 Downtown Spoke
098-296-25055	N/A	1417 Prospect Street	Listed-contributes to Fountain Square Commercial Historic District	Commercial	Notable	Y	65/70 Downtown Spoke
098-296-12007	Second Christian Church	702 W. 9 <sup>th</sup> Street	Listed-contributes to Ransom Place Historic District	Church	Notable	Y	65/70 Downtown Spoke
098-296-01337	N/A	2011 N. Meridian Street	No previous determination	Office building	Notable	Y	65/70 Downtown Spoke
098-296-01385	The Spink or Jefferson	221 E. 9 <sup>th</sup> Street	Listed individually	Apartment building	Notable	Y	65/70 Downtown Spoke
098-296-01409	Nurses Home Methodist	1701 Senate Boulevard	No previous determination	Hospital	Notable	Y	65/70 Downtown Spoke



**Table 2. Indiana Historic Sites and Structures Inventory.<sup>2</sup>**

IHSSI No.	Name of Resource on IHSSI form (if any)	Address from current county data	NRHP-Status	Use or Type of Building or Structure	County Interim Report Rating	Extant? (Y/N)	Spoke
	Episcopal Hospital						
098-296-01421	Fame Laundry	1352 N. Illinois Street	Listed individually	Commercial	Notable	Y	65/70 Downtown Spoke
098-296-01427	Shirley Brothers	915 N. Capitol Avenue	N/A	Commercial	Notable	N	65/70 Downtown Spoke
098-296-01429	Charles E. Stutz Sales Company	850 N. Meridian Street	IRHSS-listed individually	Commercial	Notable	Y	65/70 Downtown Spoke
098-296-01431	Meridian Street Episcopal Church	802 N. Meridian Street	No previous determination	Church	Notable	Y	65/70 Downtown Spoke
098-296-01435	Standard Sanitary Manufacturing Company	846 N. Senate Avenue	No previous determination	Industrial	Notable	Y	65/70 Downtown Spoke
098-296-01492	Morris Building	546 S. Meridian Street	No previous determination	Commercial	Notable	Y	65/70 Downtown Spoke
098-296-01521	The Illinois Building	626 N. Illinois Street	No previous determination	Commercial	Notable	Y	65/70 Downtown Spoke
098-296-01538	N/A	615 N. Pennsylvania Street	No previous determination	House	Notable	Y	65/70 Downtown Spoke
098-296-01611	N/A	941 English Avenue	Determined eligible for individual listing in the NRHP per Section 106 coordination for the I-65 Safety & Efficiency project (INDOT Des. No. 1400073)	House	Notable	Y	65/70 Downtown Spoke
098-296-01612	N/A	937 English Avenue	Determined eligible for individual listing in the NRHP per Section 106 coordination for the I-65 Safety & Efficiency project	House	Notable	Y	65/70 Downtown Spoke



**Table 2. Indiana Historic Sites and Structures Inventory.<sup>2</sup>**

IHSSI No.	Name of Resource on IHSSI form (if any)	Address from current county data	NRHP-Status	Use or Type of Building or Structure	County Interim Report Rating	Extant? (Y/N)	Spoke
			(INDOT Des. No. 1400073)				
098-296-01614	N/A	928 English Avenue	Determined eligible for individual listing in the NRHP per Section 106 coordination for the I-65 Safety & Efficiency project (INDOT Des. No. 1400073)	House	Notable	Y	65/70 Downtown Spoke
098-296-01642	N/A	1002 E. Washington Street	Determined eligible for NRHP-contributes to Holy Cross-Westminster Historic District per Section 106 coordination for North Split (INDOT Des Nos. 1592385 and 1600808)	Commercial	Notable	Y	65/70 Downtown Spoke
098-296-01644	N/A	958 E. Washington Street	Determined eligible for NRHP-contributes to Holy Cross-Westminster Historic District per Section 106 coordination for North Split (INDOT Des Nos. 1592385 and 1600808)	Commercial	Notable	Y	65/70 Downtown Spoke



**Table 2. Indiana Historic Sites and Structures Inventory.<sup>2</sup>**

IHSSI No.	Name of Resource on IHSSI form (if any)	Address from current county data	NRHP-Status	Use or Type of Building or Structure	County Interim Report Rating	Extant? (Y/N)	Spoke
098-296-01653	N/A	25 N. Pine Street	Determined eligible for NRHP-contributes to Holy Cross-Westminster Historic District per Section 106 coordination for North Split (INDOT Des Nos. 1592385 and 1600808)	House	Notable	N	65/70 Downtown Spoke
098-296-01654	N/A	932 E. Market Street	Determined eligible for NRHP-contributes to Holy Cross-Westminster Historic District per Section 106 coordination for North Split (INDOT Des Nos. 1592385 and 1600808)	House	Notable	Y	65/70 Downtown Spoke
098-296-01661	Anheuser Busch Beer Agency	920 E. Ohio Street	Determined eligible for NRHP-contributes to Holy Cross-Westminster Historic District per Section 106 coordination for North Split (INDOT Des Nos. 1592385 and 1600808)	Commercial	Notable	Y	65/70 Downtown Spoke



**Table 2. Indiana Historic Sites and Structures Inventory.<sup>2</sup>**

IHSSI No.	Name of Resource on IHSSI form (if any)	Address from current county data	NRHP-Status	Use or Type of Building or Structure	County Interim Report Rating	Extant? (Y/N)	Spoke
098-296-01793	Holy Cross School	125 N. Oriental Street	Determined eligible for NRHP- contributes to Holy Cross- Westminster Historic District per Section 106 coordination for North Split (INDOT Des Nos. 1592385 and 1600808)	School	Notable	Y	65/70 Downtown Spoke
098-296-01804	N/A	137 N. Highland Avenue	Determined eligible for NRHP- contributes to Holy Cross- Westminster Historic District per Section 106 coordination for North Split (INDOT Des Nos. 1592385 and 1600808)	House	Notable	Y	65/70 Downtown Spoke
098-296-02541	N/A	953 Prospect Street	No previous determination	Apartment building	Notable	Y	65/70 Downtown Spoke
098-296-01343	SS. Peter and Paul School	1347 N. Meridian Street	Listed- contributes to Old Northside Historic District	School	Notable	Y	65/70 Downtown Spoke
098-296-14024	Raleigh Apartments	108 E. 13 <sup>th</sup> Street	Listed- contributes to Old Northside Historic District	Apartment building	Notable	Y	65/70 Downtown Spoke
098-296-14028	N/A	612 E. 13 <sup>th</sup> Street	Listed- contributes to Old Northside Historic District	House	Notable	Y	65/70 Downtown Spoke
098-296-14029	N/A	620 E. 13 <sup>th</sup> Street	Listed- contributes to Old Northside Historic District	House	Notable	Y	65/70 Downtown Spoke



**Table 2. Indiana Historic Sites and Structures Inventory.<sup>2</sup>**

IHSSI No.	Name of Resource on IHSSI form (if any)	Address from current county data	NRHP-Status	Use or Type of Building or Structure	County Interim Report Rating	Extant? (Y/N)	Spoke
098-296-14042	N/A	1408 N. Pennsylvania Street	Listed- contributes to Old Northside Historic District	House	Notable	Y	65/70 Downtown Spoke
098-296-14061	N/A	1346 N. Delaware Street	Listed- contributes to Old Northside Historic District	House	Notable	Y	65/70 Downtown Spoke
098-296-14064	Marleigh Apartments	1434 N. Delaware Street	Listed- contributes to Old Northside Historic District	Apartment building	Notable	Y	65/70 Downtown Spoke
098-296-14067	N/A	1512 N. Delaware Street	Listed- contributes to Old Northside Historic District	House	Notable	Y	65/70 Downtown Spoke
098-296-14069	First Congregational Church	1516 N. Delaware Street	Listed- contributes to Old Northside Historic District	Church	Notable	Y	65/70 Downtown Spoke
098-296-14072	N/A	1229 N. Delaware Street	Listed- contributes to Old Northside Historic District	House	Notable	Y	65/70 Downtown Spoke
098-296-14075	Thomas Taggart House	1331 N. Delaware Street	Listed- contributes to Old Northside Historic District	House	Notable	Y	65/70 Downtown Spoke
098-296-14083	N/A	1465 N. Delaware Street	Listed- contributes to Old Northside Historic District	House	Notable	Y	65/70 Downtown Spoke
098-296-14088	First Presbyterian Church	1505 N. Delaware Street	Listed- contributes to Old Northside Historic District	Church	Notable	Y	65/70 Downtown Spoke
098-296-14093	N/A	1332 N. Alabama Street	Listed- contributes to Old Northside Historic District	House	Notable	Y	65/70 Downtown Spoke
098-296-14095	Traymore Apartments	1402 N. Alabama Street	Listed- contributes to Old Northside Historic District	Apartment building	Notable	Y	65/70 Downtown Spoke



**Table 2. Indiana Historic Sites and Structures Inventory.<sup>2</sup>**

IHSSI No.	Name of Resource on IHSSI form (if any)	Address from current county data	NRHP-Status	Use or Type of Building or Structure	County Interim Report Rating	Extant? (Y/N)	Spoke
098-296-14098	N/A	1416 N. Alabama Street	Listed- contributes to Old Northside Historic District	House	Notable	Y	65/70 Downtown Spoke
098-296-14110	N/A	231 E. 16 <sup>th</sup> Street	Listed- contributes to Old Northside Historic District	Commercial building	Notable	Y	65/70 Downtown Spoke
098-296-14131	All Souls Unitarian Church	1455 N. Alabama Street	Listed- contributes to Old Northside Historic District	Church	Notable	Y	65/70 Downtown Spoke
098-296-14218	All Saints Episcopal Church	1537 Central Avenue	Listed- contributes to Old Northside Historic District	Church	Notable	Y	65/70 Downtown Spoke
098-296-14227	N/A	1406 N. Park Avenue	Listed- contributes to Old Northside Historic District	House	Notable	Y	65/70 Downtown Spoke
098-296-14254	N/A	1553 N. Park Avenue	Listed- contributes to Old Northside Historic District	House	Notable	Y	65/70 Downtown Spoke
098-296-14256	N/A	1226 Broadway Street	Listed- contributes to Old Northside Historic District	House	Notable	Y	65/70 Downtown Spoke
098-296-14262	N/A	1422 Broadway Street	Listed- contributes to Old Northside Historic District	House	Notable	Y	65/70 Downtown Spoke
098-296-14265	Oscar D. Bohlen House	1440 Broadway Street	Listed- contributes to Old Northside Historic District	House	Notable	Y	65/70 Downtown Spoke
098-296-14292	N/A	1514 N. College Avenue	Listed- contributes to Old Northside Historic District	House	Notable	Y	65/70 Downtown Spoke
098-296-14305	College Avenue Baptist Church	1501 N. College Avenue	Listed- contributes to Old Northside Historic District	Church	Notable	Y	65/70 Downtown Spoke



**Table 2. Indiana Historic Sites and Structures Inventory.<sup>2</sup>**

IHSSI No.	Name of Resource on IHSSI form (if any)	Address from current county data	NRHP-Status	Use or Type of Building or Structure	County Interim Report Rating	Extant? (Y/N)	Spoke
098-296-02488	N/A	1229 Hoyt Avenue	No previous determination	House	Notable	Y	65/70 Downtown Spoke
098-296-18011	Allen Chapel of the AME Church	637 E. 11 <sup>th</sup> Street	Listed-contributes to Chatham-Arch Historic District	Church	Notable	Y	65/70 Downtown Spoke
098-296-18077	Richelieu Annex	440 E. North Street	Listed-contributes to Chatham-Arch Historic District and Massachusetts Avenue Commercial District	Apartment building	Notable	Y	65/70 Downtown Spoke
098-296-18099	First United Brethren Church	704 N. Park Avenue	Listed-contributes to Chatham-Arch Historic District	Church	Notable	Y	65/70 Downtown Spoke
098-296-18134	N/A	902 Broadway Street	Listed-contributes to Chatham-Arch Historic District	House	Notable	Y	65/70 Downtown Spoke
098-296-18170	The Argyle	615 N. East Street	Listed-contributes to Chatham-Arch Historic District and Massachusetts Avenue Commercial District	Commercial	Notable	Y	65/70 Downtown Spoke
098-296-21003	N/A	802 Lord Street	Listed-contributes to Fletcher Place Historic District	Commercial	Notable	Y	65/70 Downtown Spoke
098-296-21020	N/A	722 Harrison Street	Listed-contributes to Fletcher Place Historic District	House	Notable	Y	65/70 Downtown Spoke
098-296-21030	Briggs Flats	530 Fletcher Avenue	Listed-contributes to Fletcher Place Historic District	House	Notable	Y	65/70 Downtown Spoke





**Table 2. Indiana Historic Sites and Structures Inventory.<sup>2</sup>**

IHSSI No.	Name of Resource on IHSSI form (if any)	Address from current county data	NRHP-Status	Use or Type of Building or Structure	County Interim Report Rating	Extant? (Y/N)	Spoke
098-296-21050	N/A	529 Fletcher Avenue	Listed- contributes to Fletcher Place Historic District	House	Notable	Y	65/70 Downtown Spoke
098-296-21056	N/A	601 Fletcher Avenue	Listed- contributes to Fletcher Place Historic District	House	Notable	Y	65/70 Downtown Spoke
098-296-21073	N/A	616 Lexington Avenue	Listed- contributes to Fletcher Place Historic District	House	Notable	Y	65/70 Downtown Spoke
098-296-21096	Union Co-operative Laundry	735 Lexington Avenue	Listed- contributes to Fletcher Place Historic District	Industrial	Notable	Y	65/70 Downtown Spoke
098-296-21111	Calvin Fletcher School Number 8	520 Virginia Avenue	Listed- contributes to Fletcher Place Historic District	School	Notable	Y	65/70 Downtown Spoke
098-296-21109	N/A	460 Virginia Avenue	Listed- contributes to Fletcher Place Historic District	Commercial	Notable	Y	65/70 Downtown Spoke
098-296-21115	Virginia Avenue State Bank	630 Virginia Avenue	Listed- contributes to Fletcher Place Historic District	Commercial	Notable	Y	65/70 Downtown Spoke
098-296-21120	N/A	441 S. Park Avenue	Listed- contributes to Fletcher Place Historic District	House	Notable	Y	65/70 Downtown Spoke
098-296-21121	N/A	429 S. Park Avenue	Listed- contributes to Fletcher Place Historic District	House	Notable	Y	65/70 Downtown Spoke
098-296-21132	Second Baptist Church Parish House	410 S. College Avenue	Listed- contributes to Fletcher Place Historic District	Church	Notable	Y	65/70 Downtown Spoke
098-296-21134	N/A	630 Fletcher Avenue	Listed- contributes to Fletcher Place Historic District	Barn	Notable	Y	65/70 Downtown Spoke



**Table 2. Indiana Historic Sites and Structures Inventory.<sup>2</sup>**

IHSSI No.	Name of Resource on IHSSI form (if any)	Address from current county data	NRHP-Status	Use or Type of Building or Structure	County Interim Report Rating	Extant? (Y/N)	Spoke
098-296-21147	N/A	525 S. Pine Street	Listed- contributes to Fletcher Place Historic District	House	Notable	Y	65/70 Downtown Spoke
098-296-20024	Saint Mary Academy	429 E. Vermont Street	Listed- contributes to Lockerbie Square Historic District	School	Notable	Y	65/70 Downtown Spoke
098-296-20039	N/A	538 Lockerbie Street	Listed- contributes to Lockerbie Square Historic District	House	Notable	Y	65/70 Downtown Spoke
098-296-20040	N/A	542 Lockerbie Street	Listed- contributes to Lockerbie Square Historic District	House	Notable	Y	65/70 Downtown Spoke
098-296-20041	N/A	612-614 Lockerbie Street	Listed- contributes to Lockerbie Square Historic District	House	Notable	Y	65/70 Downtown Spoke
098-296-20058	N/A	434 E. New York Street	Listed- contributes to Lockerbie Square Historic District	House	Notable	Y	65/70 Downtown Spoke
098-296-20092	N/A	501 Lockerbie Street	Listed- contributes to Lockerbie Square Historic District	House	Notable	Y	65/70 Downtown Spoke
098-296-20133	N/A	417 N. College Avenue	Listed- contributes to Lockerbie Square Historic District	House	Notable	Y	65/70 Downtown Spoke
098-296-20148	Clemens Vonnegut School Number 9	407 Fulton Street	Listed- contributes to Lockerbie Square Historic District	School	Notable	Y	65/70 Downtown Spoke
098-296-01347	Apollo Apartments	1101 N. Alabama Street	Listed- contributes to St. Joseph Neighborhood Historic District	Apartment building	Notable	Y	65/70 Downtown Spoke



**Table 2. Indiana Historic Sites and Structures Inventory.<sup>2</sup>**

IHSSI No.	Name of Resource on IHSSI form (if any)	Address from current county data	NRHP-Status	Use or Type of Building or Structure	County Interim Report Rating	Extant? (Y/N)	Spoke
098-296-01354	Anheuser Busch Saloon	942 Fort Wayne Avenue	Listed individually and contributes to St. Joseph Neighborhood Historic District	Commercial	Notable	Y	65/70 Downtown Spoke
098-296-01366	Fishback-Vonnegut House	1101 N. Delaware Street	Listed-contributes to St. Joseph Neighborhood Historic District	House	Notable	Y	65/70 Downtown Spoke
098-296-11049	Herron School of Art Annex	1701 N. Pennsylvania Street	Listed-contributes to Herron-Morton Place Historic District	School	Notable	Y	65/70 Downtown Spoke
098-296-11117	N/A	1653 N. Talbott Street	Listed-contributes to Herron-Morton Place Historic District	House	Notable	Y	65/70 Downtown Spoke
098-392-02371	N/A	1318 Olive Street	No previous determination	House	Notable	Y	65/70 Downtown Spoke
098-296-02377	Emmaus Lutheran Church Missouri Synod	1224 Laurel Street	No previous determination	Church	Notable	Y	65/70 Downtown Spoke
098-296-02384	Saint Mark's Evangelical Lutheran Church	1301 Prospect Street	No previous determination	Church	Notable	Y	65/70 Downtown Spoke
098-296-02535	Saint Patrick School	930 Prospect Street	Determined eligible for NRHP listing-contributes to St. Patrick Catholic Church Historic District per Section 106 coordination for the I-65 Safety & Efficiency project (INDOT Des. No. 1400073)	School	Notable	Y	65/70 Downtown Spoke



**Table 2. Indiana Historic Sites and Structures Inventory.<sup>2</sup>**

IHSSI No.	Name of Resource on IHSSI form (if any)	Address from current county data	NRHP-Status	Use or Type of Building or Structure	County Interim Report Rating	Extant? (Y/N)	Spoke
098-392-02567	Deutsch Evangelische Friedens Kirche	216 Parkway Avenue	No previous determination	Church	Notable	Y	65/70 Downtown Spoke
098-296-02597	N/A	645 S. Meridian Street	No previous determination	House	Notable	Y	65/70 Downtown Spoke
098-296-02604	N/A	712 Russell Avenue	No previous determination	House	Notable	Y	65/70 Downtown Spoke
098-296-02609	Merz Building	801 S. Meridian Street	No previous determination	Commercial	Notable	Y	65/70 Downtown Spoke
098-296-02615	Fletcher Trust Company	1125 S. Meridian Street	No previous determination	Commercial	Notable	Y	65/70 Downtown Spoke
098-296-00602	Saint Vincent Hospital	2535 N. Capitol Avenue	No previous determination	Hospital	Notable	Y	65 Spoke
098-296-00604	N/A	N. Capitol Avenue over Fall Creek	Listed- contributes to Indianapolis Park & Boulevard System Historic District	Bridge	Notable	Y	65 Spoke
098-296-00605	N/A	N. Illinois Street over Fall Creek	Listed- contributes to Indianapolis Park & Boulevard System Historic District	Bridge	Notable	Y	65 Spoke
098-296-00606	N/A	37 W. Fall Creek Parkway South Drive	No previous determination	House	Notable	Y	65 Spoke
098-296-00609	N/A	2450 N. Illinois Street	No previous determination	House	Notable	Y	65 Spoke
098-296-00337	N/A	1118 W. 36 <sup>th</sup> Street	No previous determination	House	Notable	Y	65 Spoke
097-296-15013	N/A	2272 Wynnedale Road	No previous determination	House	Notable	Y	65 Spoke
097-296-15008	N/A	2110 W. 42 <sup>nd</sup> Street	No previous determination	House	Notable	Y	65 Spoke
097-296-15015	N/A	4230 Roland Road	No previous determination	House	Notable	Y	65 Spoke



**Table 2. Indiana Historic Sites and Structures Inventory.<sup>2</sup>**

IHSSI No.	Name of Resource on IHSSI form (if any)	Address from current county data	NRHP-Status	Use or Type of Building or Structure	County Interim Report Rating	Extant? (Y/N)	Spoke
097-296-05910	N/A	2421 W. 39 <sup>th</sup> Street	No previous determination	House	Notable	Y	65 Spoke
098-296-00448	N/A	2951 Clifton Street	No previous determination	Gas station	Notable	Y	65 Spoke
098-296-00333	N/A	1125 Pomander Place	No previous determination	House	Notable	Y	65 Spoke
098-296-00416	Riverside Public Library Branch Number 1	3101 Clifton Street	Listed individually	Library	Notable	Y	65 Spoke
098-296-00452	Saint Paul Methodist Episcopal Church	1001 Eugene Street	No previous determination	Church	Notable	Y	65 Spoke
098-296-00483	N/A	649 W. 31 <sup>st</sup> Street	No previous determination	House	Notable	Y	65 Spoke
098-296-05006	N/A	1210 Golden Hill Drive	Listed- contributes to Golden Hill Historic District	House	Notable	Y	65 Spoke
098-296-05007	N/A	1206 Golden Hill Drive	Listed- contributes to Golden Hill Historic District	House	Notable	Y	65 Spoke
098-296-05011	N/A	1311 Golden Hill Drive	Listed- contributes to Golden Hill Historic District	House	Notable	Y	65 Spoke
098-296-05012	N/A	1255 Golden Hill Drive	Listed- contributes to Golden Hill Historic District	House	Notable	Y	65 Spoke
098-296-05017	N/A	1220 Pickwick Place	Listed- contributes to Golden Hill Historic District	House	Notable	Y	65 Spoke
098-296-05021	N/A	1207 Pickwick Place	Listed- contributes to Golden Hill Historic District	House	Notable	Y	65 Spoke
098-296-05022	N/A	1320 W. 36 <sup>th</sup> Street	Listed- contributes to Golden Hill Historic District	House	Notable	Y	65 Spoke



**Table 2. Indiana Historic Sites and Structures Inventory.<sup>2</sup>**

IHSSI No.	Name of Resource on IHSSI form (if any)	Address from current county data	NRHP-Status	Use or Type of Building or Structure	County Interim Report Rating	Extant? (Y/N)	Spoke
098-296-05023	N/A	3612 Totem Lane	Listed-contributes to Golden Hill Historic District	House	Notable	Y	65 Spoke
098-296-05026	N/A	3736 Spring Hollow Road	Listed-contributes to Golden Hill Historic District	House	Notable	Y	65 Spoke
098-296-05031	N/A	3733 Spring Hollow Road	Listed-contributes to Golden Hill Historic District	House	Notable	Y	65 Spoke
098-296-05032	N/A	3733 Spring Hollow Road	Listed-contributes to Golden Hill Historic District	House	Notable	Y	65 Spoke
098-296-05035	Parry Estate Gate House	3604 Totem Lane	Listed-contributes to Golden Hill Historic District	House	Notable	Y	65 Spoke
098-296-05038	N/A	3657 Spring Hollow Road	Listed-contributes to Golden Hill Historic District	House	Notable	Y	65 Spoke
098-296-05042	N/A	3625 Totem Lane	Listed-contributes to Golden Hill Historic District	House	Notable	Y	65 Spoke
098-296-05043	N/A	3633 Totem Lane	Listed-contributes to Golden Hill Historic District	House	Notable	Y	65 Spoke
097-296-05906	Arthur Wolf House	4202 Kessler Boulevard North Drive	No previous determination	House	Notable	Y	65 Spoke
097-296-05907	N/A	4170 Kessler Boulevard North Drive	No previous determination	House	Notable	Y	65 Spoke
097-296-05911	N/A	2401 W. 39 <sup>th</sup> Street	No previous determination	House	Notable	Y	65 Spoke
097-117-50114	Howard House	6058 King Lear Drive	No previous determination	House	Notable	N	65 Spoke
097-117-50126	Pike Township School Number 11	5179 Lafayette Road	No previous determination	School	Notable	N	65 Spoke



**Table 2. Indiana Historic Sites and Structures Inventory.<sup>2</sup>**

IHSSI No.	Name of Resource on IHSSI form (if any)	Address from current county data	NRHP-Status	Use or Type of Building or Structure	County Interim Report Rating	Extant? (Y/N)	Spoke
097-117-50131	Bethel Cemetery	Bethel Road and W. 52 <sup>nd</sup> Street	No previous determination	Cemetery	Notable	Y	65 Spoke
097-296-50135	Guion Farm	4320 Guion Road	No previous determination	House	Notable	Y	65 Spoke
097-117-50140	Jennings Farm	5545 W. 46 <sup>th</sup> Street	No previous determination	House	Notable	Y	65 Spoke
097-295-65048	Springer House	8390 E. 21 <sup>st</sup> Street	No previous determination	House	Notable	Y	70 E Spoke
098-296-01175	N/A	1849 E. Nowland Avenue	Determined eligible for NRHP listing- contributes to Windsor Park Historic District	House	Notable	Y	70 E Spoke
098-296-01186	N/A	N/A	No previous determination	Commercial	Notable	N	70 E Spoke
097-296-55856	N/A	2749 W. Morris Street	No previous determination	Electric substation building	Notable	Y	70 W Spoke
098-296-02662	Assumption School	1105 Blaine Avenue	No previous determination	School	Notable	Y	70 W Spoke
098-296-02661	Assumption Catholic Church	1117 Blaine Avenue	No previous determination	Church	Notable	Y	70 W Spoke

### 2.3.3 Historic Bridges

The IHBBC Map depicts the locations of 15 bridges in the ProPEL Indy study area (Table 3). Three of the 15 bridges have been demolished. One bridge is on an abandoned road segment, and its current status could not be determined from aerial photographs. The remaining 11 bridges all contribute to the NRHP-listed Indianapolis Park & Boulevard System Historic District.



**Table 3. Bridges Included on the Indiana Historic Buildings, Bridges, and Cemeteries Map.**

Name	SHAARD ID No.	Road Carried	Feature Crossed	Spoke	Year Built	Type	Rating	Status
Marion County Bridge No. 3203	HB-2623	Shelby Street	Pleasant Run Creek	65/70 Downtown Spoke	1938	Filled-spandrel concrete arch	Outstanding	Contributes to the NRHP-listed Indianapolis Park & Boulevard System Historic District
Marion County Bridge No. B-32-11-L	HB-2981	Spruce Street	Pleasant Run Creek	65/70 Downtown Spoke	1895	Plate girder	Outstanding	Demolished
Marion County Bridge No. 3213	HB-2628	Linden Street	Pleasant Run Creek	65/70 Downtown Spoke	ca. 1922	Filled-spandrel concrete arch	Outstanding	Contributes to the NRHP-listed Indianapolis Park & Boulevard System Historic District
Barth Avenue Bridge	HB-2033	Barth Avenue	Pleasant Run Creek	65/70 Downtown Spoke	N/A	N/A	N/A	Demolished
Marion County Bridge No. B-24-11-L	HB-1070	W. 15 <sup>th</sup> Street	Indianapolis Water Company Canal	65/70 Downtown Spoke	ca. 1915	Plate girder	Contributing	Unknown
Marion County Bridge No. 2501	HB-2187	N. Capitol Avenue	Fall Creek	65 Spoke	1912	Filled-spandrel concrete arch	Contributing	Contributes to the NRHP-listed Indianapolis Park & Boulevard System Historic District
Marion County Bridge No. 1707	HB-2600	W. 30 <sup>th</sup> Street	Indianapolis Water Company Canal	65 Spoke	1909	Filled-spandrel concrete arch	N/A	Demolished
Marion County Bridge No. 1715	HB-2184	Cold Springs Road	Crooked Creek	65 Spoke	1914	Filled-spandrel concrete arch	Contributing	Contributes to the NRHP-listed Indianapolis Park & Boulevard System Historic District
Marion County Bridge No. 2502	HB-2188	N. Illinois Street	Fall Creek	65 Spoke	1901	Filled-spandrel concrete arch	Notable	Contributes to the NRHP-listed Indianapolis Park & Boulevard System Historic District





**Table 3. Bridges Included on the Indiana Historic Buildings, Bridges, and Cemeteries Map.**

Name	SHAARD ID No.	Road Carried	Feature Crossed	Spoke	Year Built	Type	Rating	Status
Indiana State Highway Bridge No. 31-49-4395A	HB-2198	N. Meridian Street	Fall Creek	65 Spoke	1917	Filled-spandrel concrete arch	Outstanding	Contributes to the NRHP-listed Indianapolis Park & Boulevard System Historic District
Marion County Bridge No. 2527	HB-2612	Senate and Boulevard avenues	Fall Creek	65 Spoke	1920	Filled-spandrel concrete arch	Contributing	Contributes to the NRHP-listed Indianapolis Park & Boulevard System Historic District
Marion County Bridge No. 3108	HB-2191	Morris Street	White River	70 W Spoke	1929	Open-spandrel concrete arch	Contributing	Contributes to the NRHP-listed Indianapolis Park & Boulevard System Historic District
Marion County Bridge No. 3104	HB-2621	Oliver Avenue	White River	70 W Spoke	1925	Filled-spandrel concrete arch and plate girder	Outstanding	Contributes to the NRHP-listed Indianapolis Park & Boulevard System Historic District
Marion County Bridge No. 3110	HB-2192	Kentucky Avenue	White River	70 W Spoke	1925	Filled-spandrel concrete arch	Contributing	Contributes to the NRHP-listed Indianapolis Park & Boulevard System Historic District
Spades Place Footbridge	HB-2591	Pedestrian	Pogue's Run	70 E Spoke	1907	Filled-spandrel concrete arch	Contributing	Contributes to the NRHP-listed Indianapolis Park & Boulevard System Historic District
Marion County Bridge No. 2517	HB-2610	Commerce Avenue	Pogue's Run	70 E Spoke	1911	Filled-spandrel concrete arch	Contributing	Contributes to the NRHP-listed Indianapolis Park & Boulevard System Historic District
Marion County Bridge No. 2615	HB-2614	Jefferson Avenue between Brookside Parkway North and South drives	Pogue's Run	70 E Spoke	1908	Filled-spandrel concrete arch	Contributing	Contributes to the NRHP-listed Indianapolis Park & Boulevard System Historic District



### 3. BUILDING DATES BY PARCEL

ASC Group, Inc. has compiled construction dates for buildings within the study area by parcel. The purpose of compiling this data is to aid in the identification of post-WWII properties and subdivisions that may not have been previously surveyed. The dates were obtained from the 2022 Geographic Information System (GIS) Data Harvest Program (<https://ingov.maps.arcgis.com/apps/dashboards/a2268a22b8764c9eadca1fe32dfa25e9>).

The 2022 GIS Data Harvest Program was accessed to include parcel information and approximate property ages in part to help aid in the identification of post-WWII properties and subdivisions that may not have been previously surveyed. In some instances, parcel data was absent where structures were present. Maps depicting the parcel age ranges (where available) in the study area are included on Figure 3.

### 4. CONCLUSION

For the ProPEL Indy study, ASC Group, Inc., identified 407 above-ground resources that are listed in or potentially eligible for listing in the NRHP. Three NHLs and 105 NRHP-listed resources are within the study corridor. Additional Outstanding and Notable-rated resources in the ProPEL Indy study area not already listed individually or as a contributing resource in a historic district are potentially eligible. This identification is intended as a planning tool and is not a final determination of NRHP eligibility. Any federally funded or approved project that is programmed as a result of the PEL study will follow the Section 106 process, during which time cultural resources will be formally evaluated for NRHP eligibility. The results of the ProPEL Indy study above-ground resources identification are shown in the included Figures 2 and 3 and Tables 1–4.



**Table 4. Summary Table of Resources Found Within the Study Area.<sup>3</sup>**

# of Resources	NHL	NRHP and Indiana Register	Outstanding in IHSSI	Notable in IHSSI	Historic Bridges
65 Spoke	0	19	28	36	5
65/70 Downtown Spoke	3	76	106	95	3
70 E Spoke	0	4	2	2	3
70 W Spoke	0	1	0	3	3

---

<sup>3</sup> Resources known to no longer be extant are excluded from these counts.

## 5. REFERENCES

Indiana Department of Natural Resources, Division of Historic Preservation and Archaeology (IDNR, DHPA)

2023 Indiana Historic Buildings, Bridges, and Cemeteries Map. Electronic resource, <https://indnr.maps.arcgis.com/home/item.html?id=1593429c17c34942a0d1d3fac03c4a80>, accessed August 2023.

Indiana Geographic Information Office



2023 GIS Data Harvest Program-2022 Indiana Data Sharing Dashboard. Electronic resource, <https://ingov.maps.arcgis.com/apps/dashboards/a2268a22b8764c9eadca1fe32dfa25e9>, accessed August 2023.

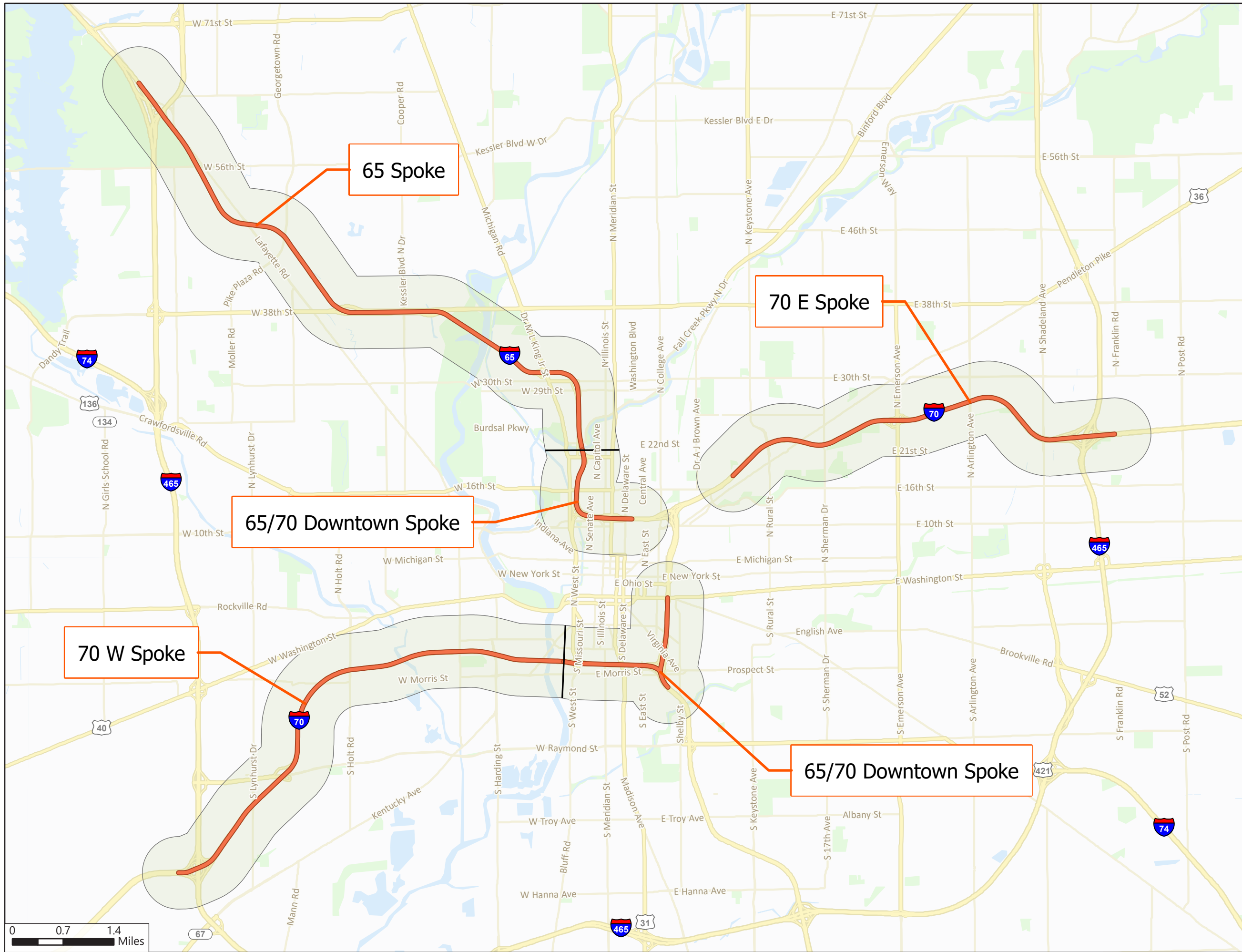
M&H Architecture, Inc.

2009 *Indiana Historic Bridge Inventory*. Volume 2: Listing of Historic and Non-Historic Bridges. Indiana Department of Transportation, Indianapolis.

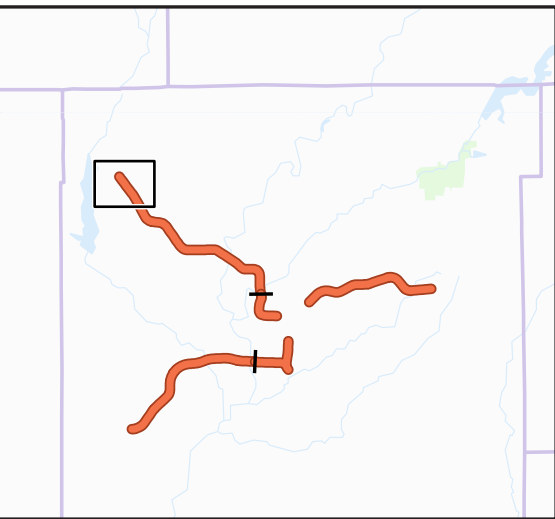


**Figure 1**  
**Overview of the**  
**ProPEL Indy Study Area**

- Study Corridor
-  ProPEL Study Corridor
  -  Study Buffer



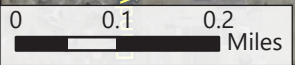




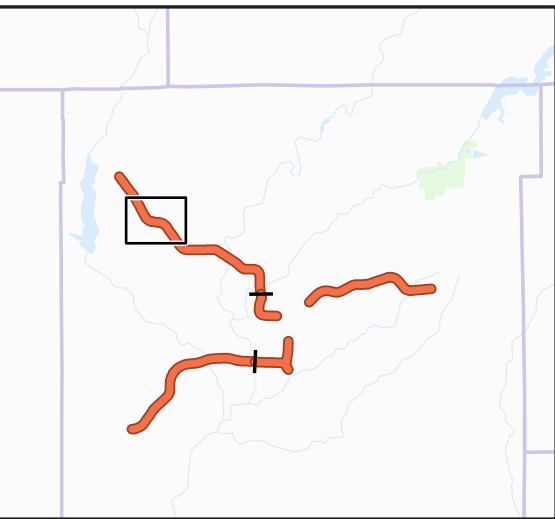
**Figure 2**  
**Above-ground Resources**

Sheet 1 of 37

- Study Corridor**
- ProPEL Study Corridor
  - Half Mile Buffer
- County Survey Site**
- Notable








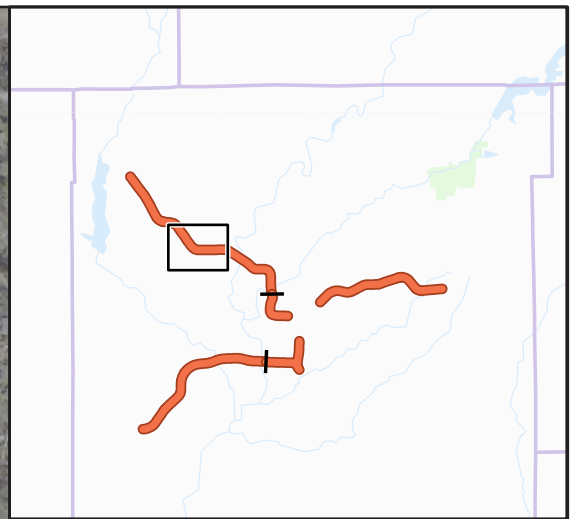
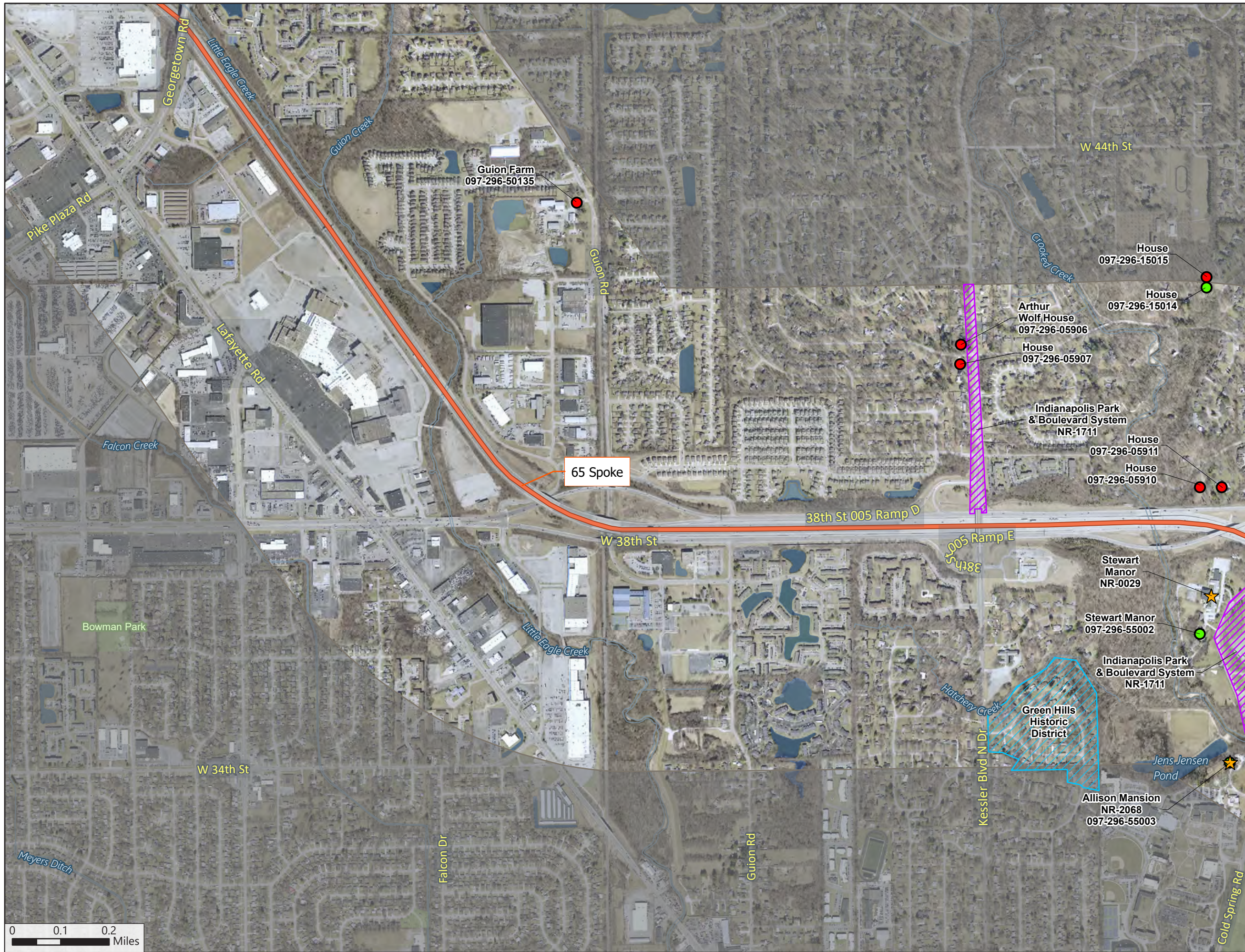
**Figure 2**  
**Above-ground Resources**

Sheet 2 of 37

- Study Corridor
- ProPEL Study Corridor
  - Half Mile Buffer
- County Survey Site
- Notable
  - Outstanding







**Figure 2**  
**Above-ground Resources**  
*Sheet 3 of 37*

- Study Corridor**
- ProPEL Study Corridor
  - Half Mile Buffer
  - ★ NRHP Listed Site
  - NRHP-listed Historic District
  - NRHP Eligible Historic District
- County Survey Site**
- Notable
  - Outstanding

Stewart Manor NR-0029

Stewart Manor 097-296-55002

Indianapolis Park & Boulevard System NR-1711

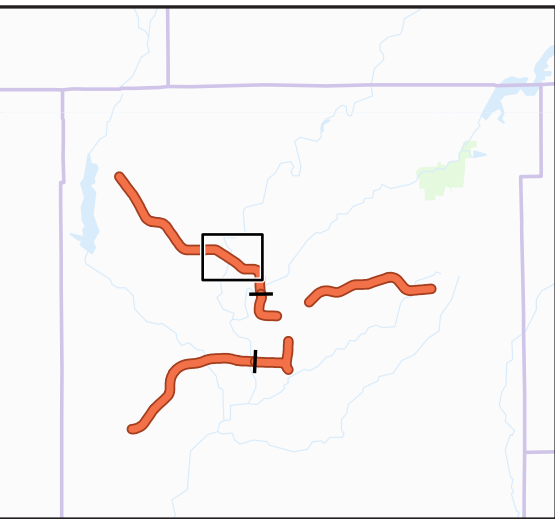
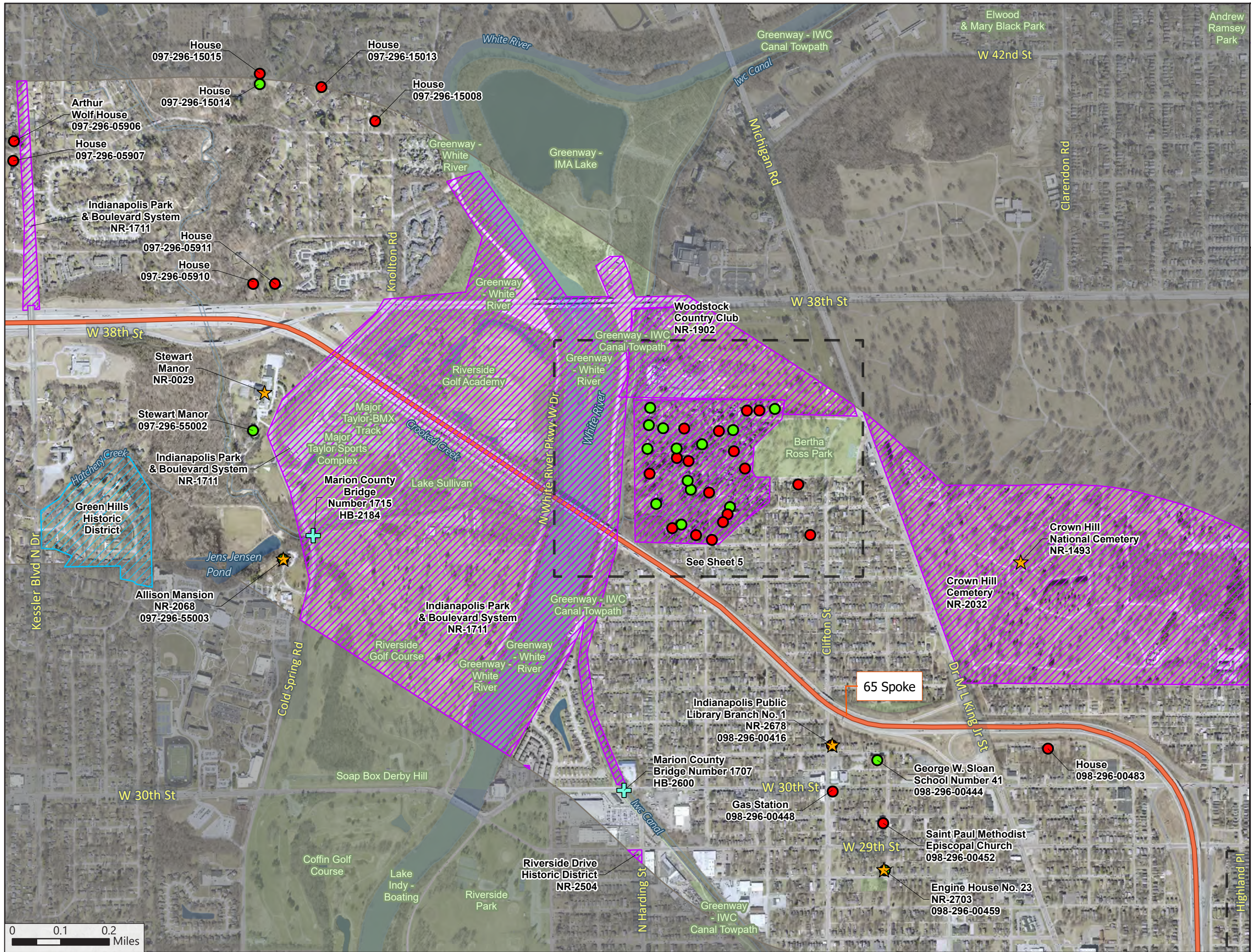
Green Hills Historic District

Jens Jensen Pond

Allison Mansion NR-2068 097-296-55003

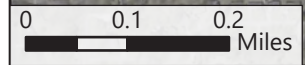
**PROPEL**  
 Smarter Transportation. Stronger Communities. **INDY**



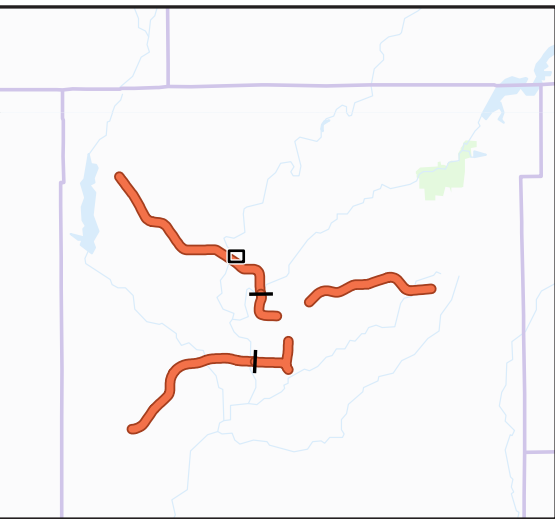
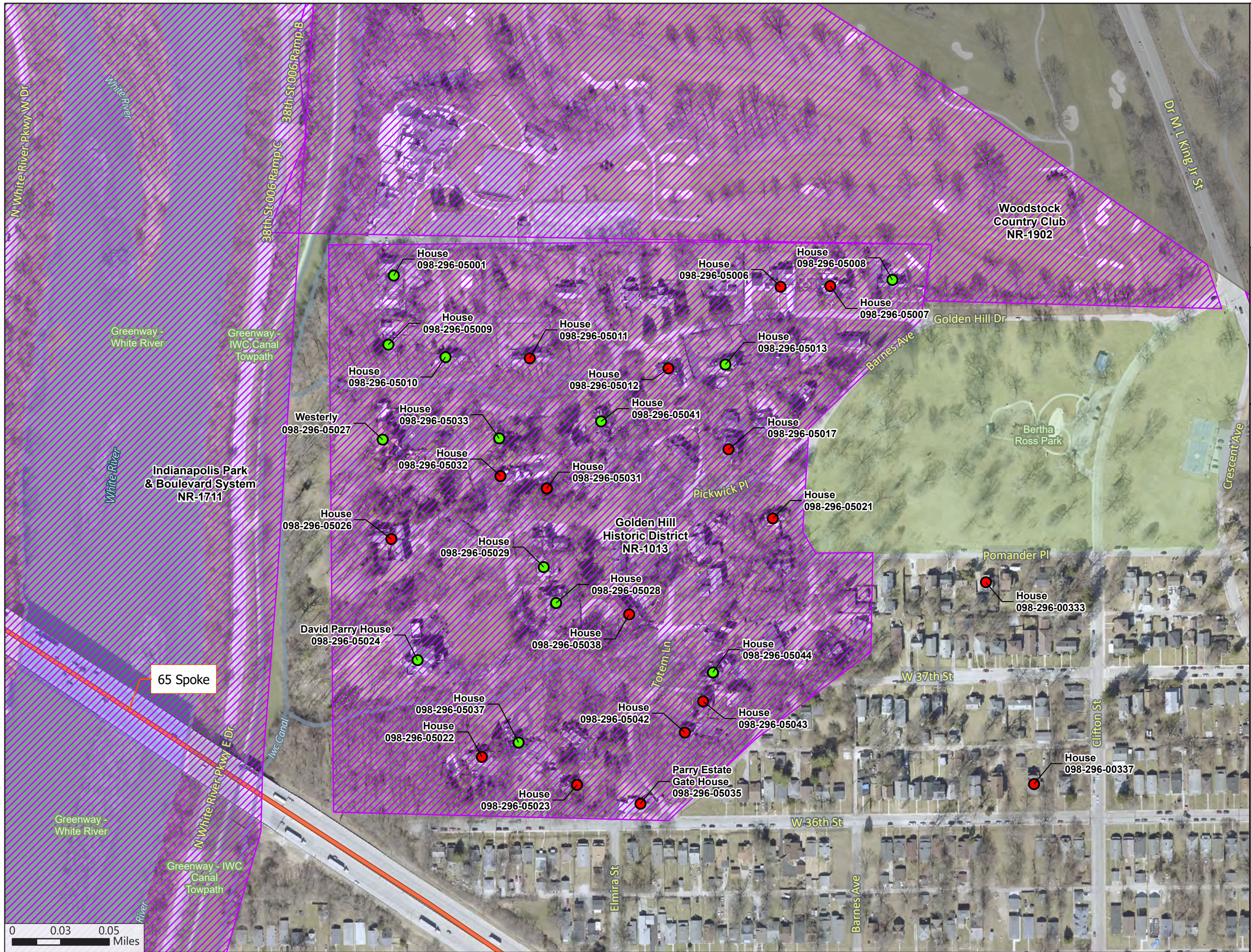


**Figure 2**  
**Above-ground Resources**  
*Sheet 4 of 37*

- Study Corridor**
- ProPEL Study Corridor
  - Half Mile Buffer
  - ★ NRHP Listed Site
  - NRHP-listed Historic District
  - NRHP Eligible Historic District
  - + Bridge
- County Survey Site**
- Notable
  - Outstanding





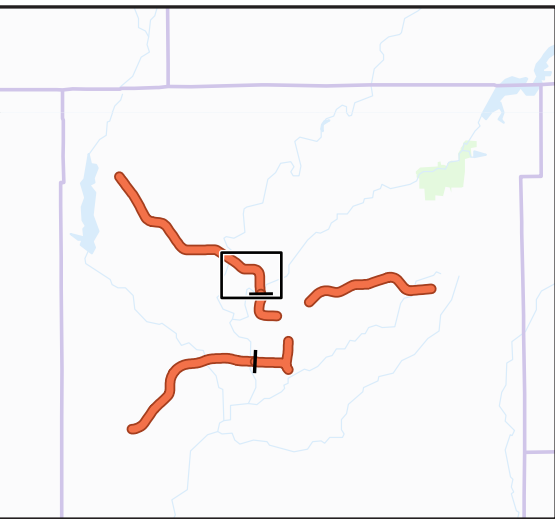
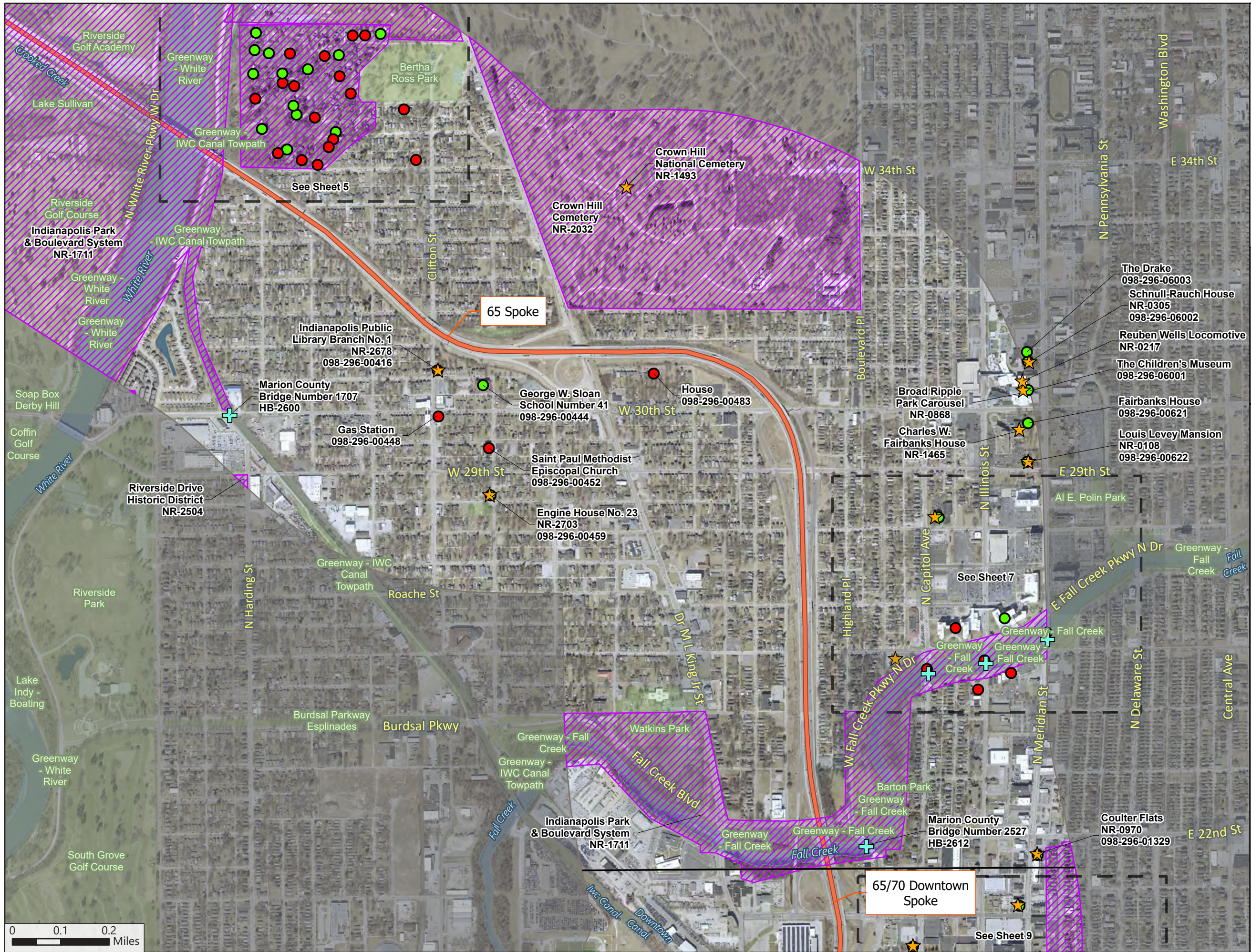


**Figure 2**  
**Above-ground Resources**  
*Sheet 5 of 37*

- Study Corridor**
- ProPEL Study Corridor
  - Half Mile Buffer
  - NRHP-listed Historic District
  - City Park
- County Survey Site**
- Notable
  - Outstanding

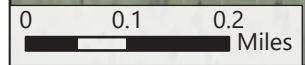




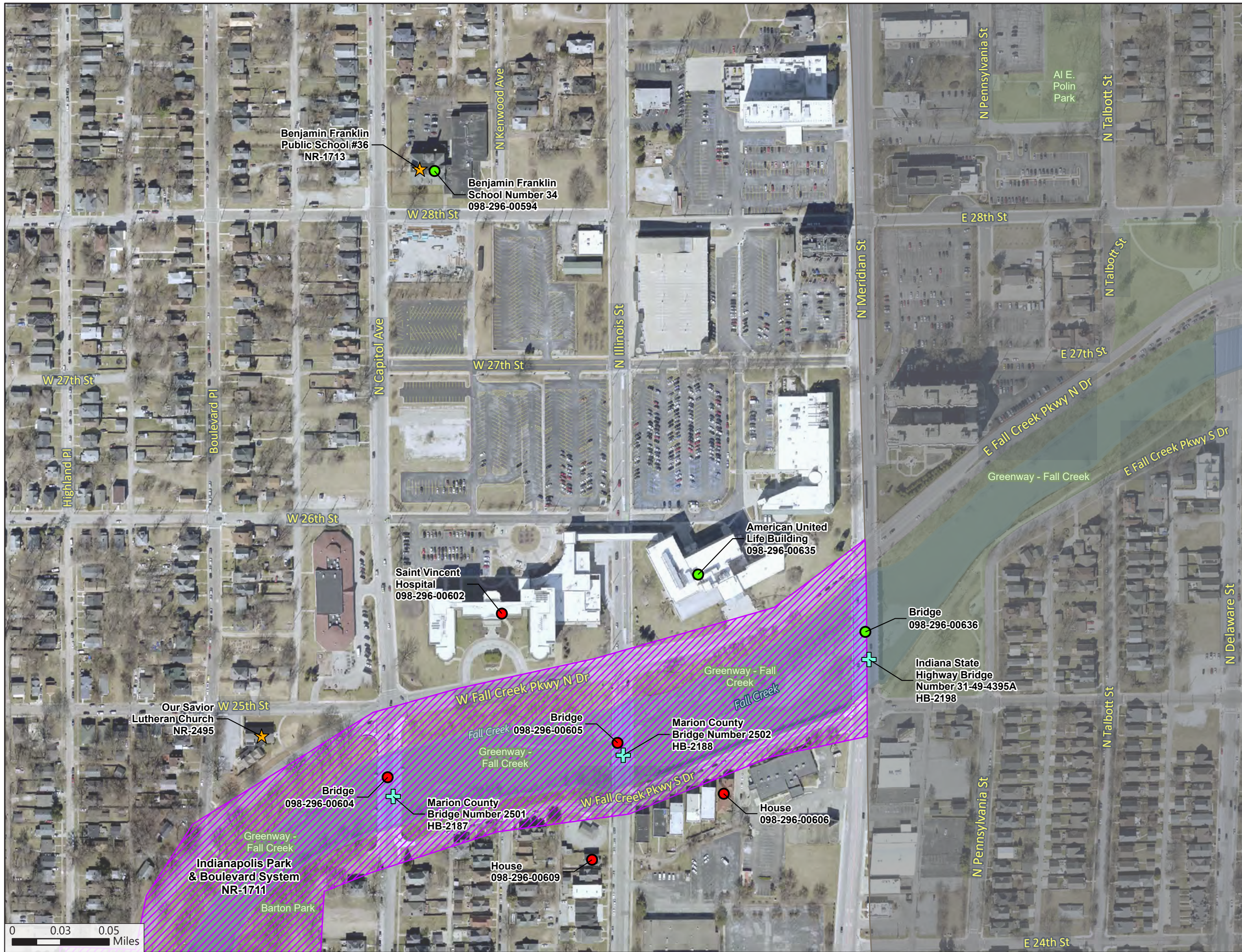


**Figure 2**  
**Above-ground Resources**  
*Sheet 6 of 37*

- Study Corridor**
- ProPEL Study Corridor
  - Spoke Boundary
  - Half Mile Buffer
  - ★ NRHP Listed Site
  - NRHP-listed Historic District
  - + Bridge
- County Survey Site**
- Notable
  - Outstanding







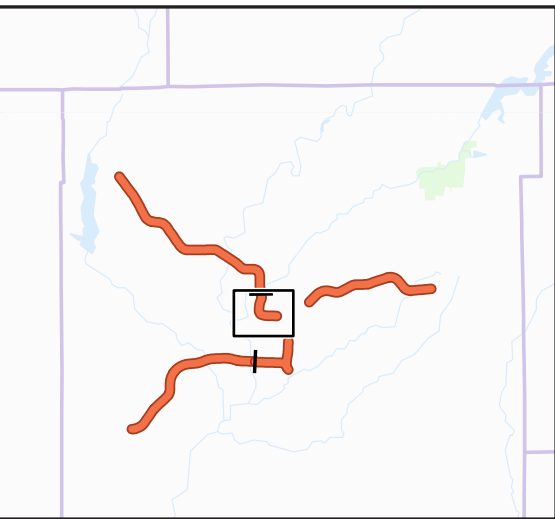
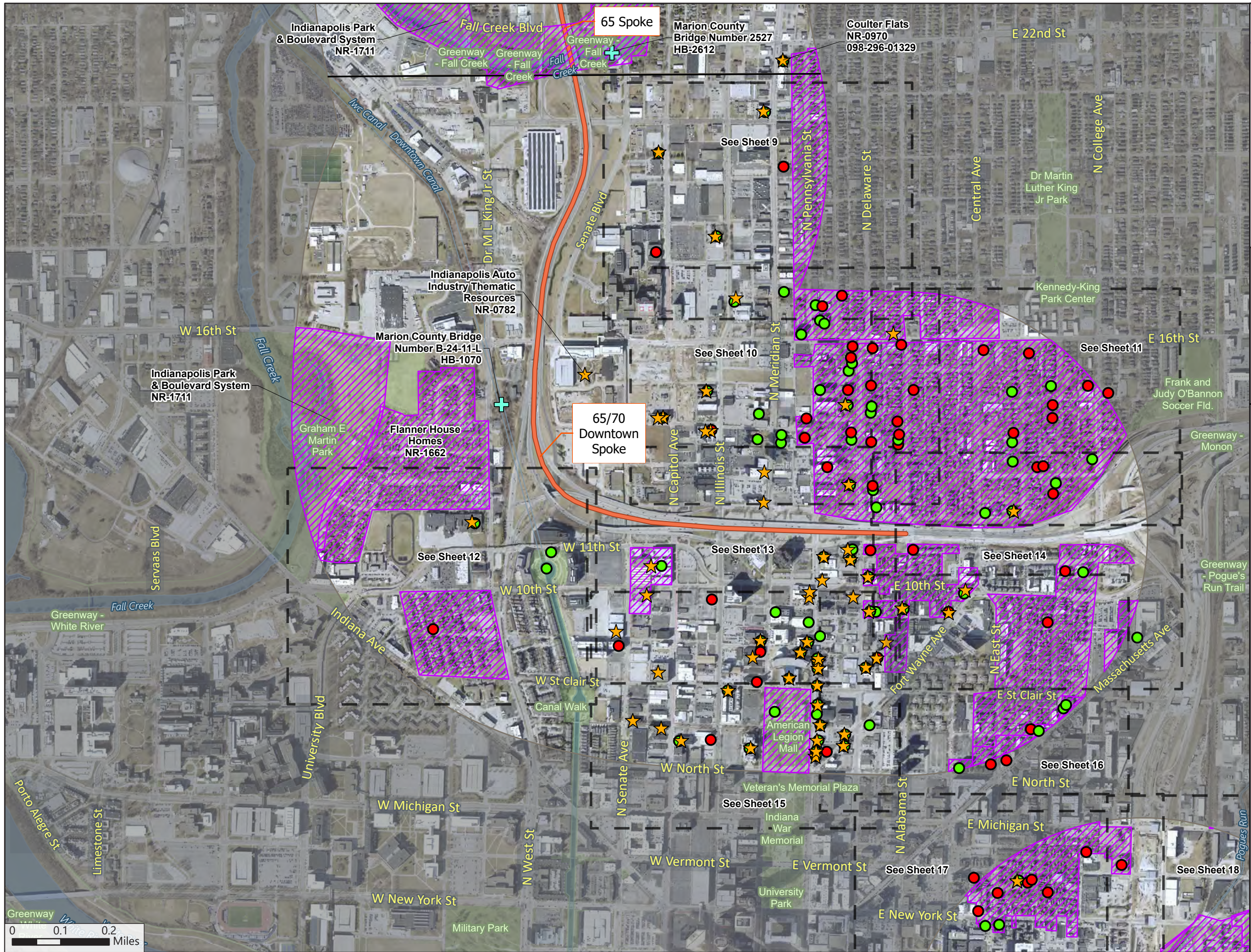
**Figure 2**  
**Above-ground Resources**

Sheet 7 of 37

- Half Mile Buffer
- NRHP Listed Site
- NRHP-listed Historic District
- Bridge
- City Park
- County Survey Site
- Notable
- Outstanding





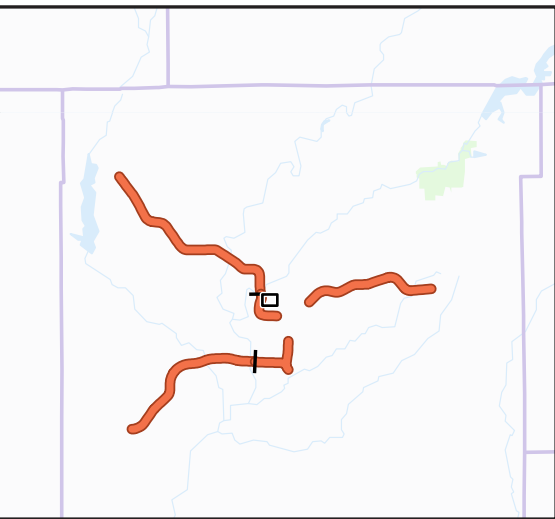
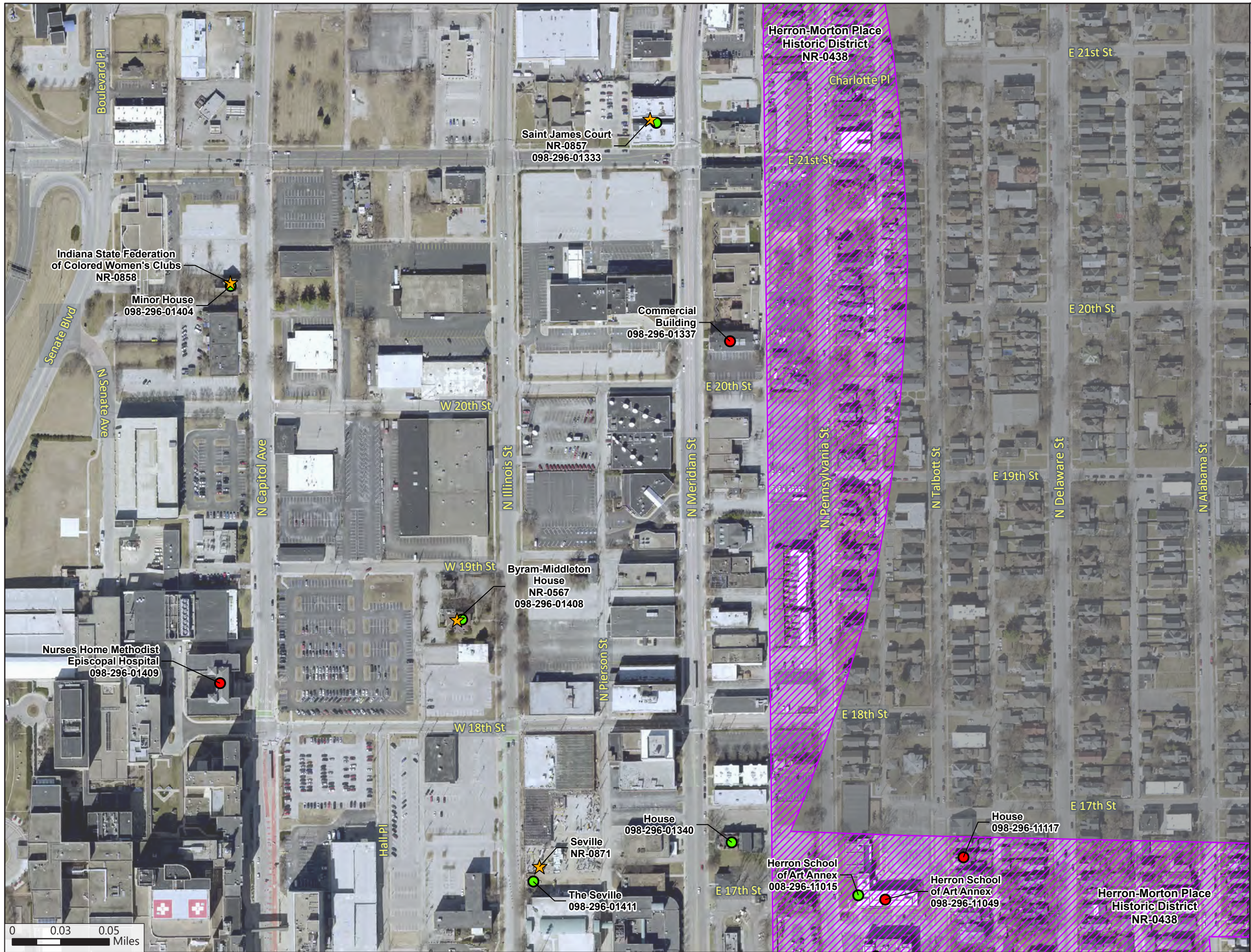


**Figure 2**  
**Above-ground Resources**  
*Sheet 8 of 37*

- Study Corridor**
- ProPEL Study Corridor
  - Spoke Boundary
  - Half Mile Buffer
  - NRHP Listed Site
  - NRHP-listed Historic District
  - Bridge
- County Survey Site**
- Notable
  - Outstanding

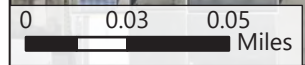




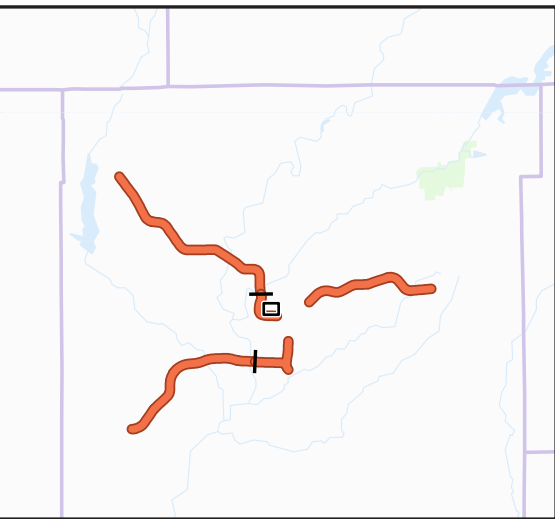
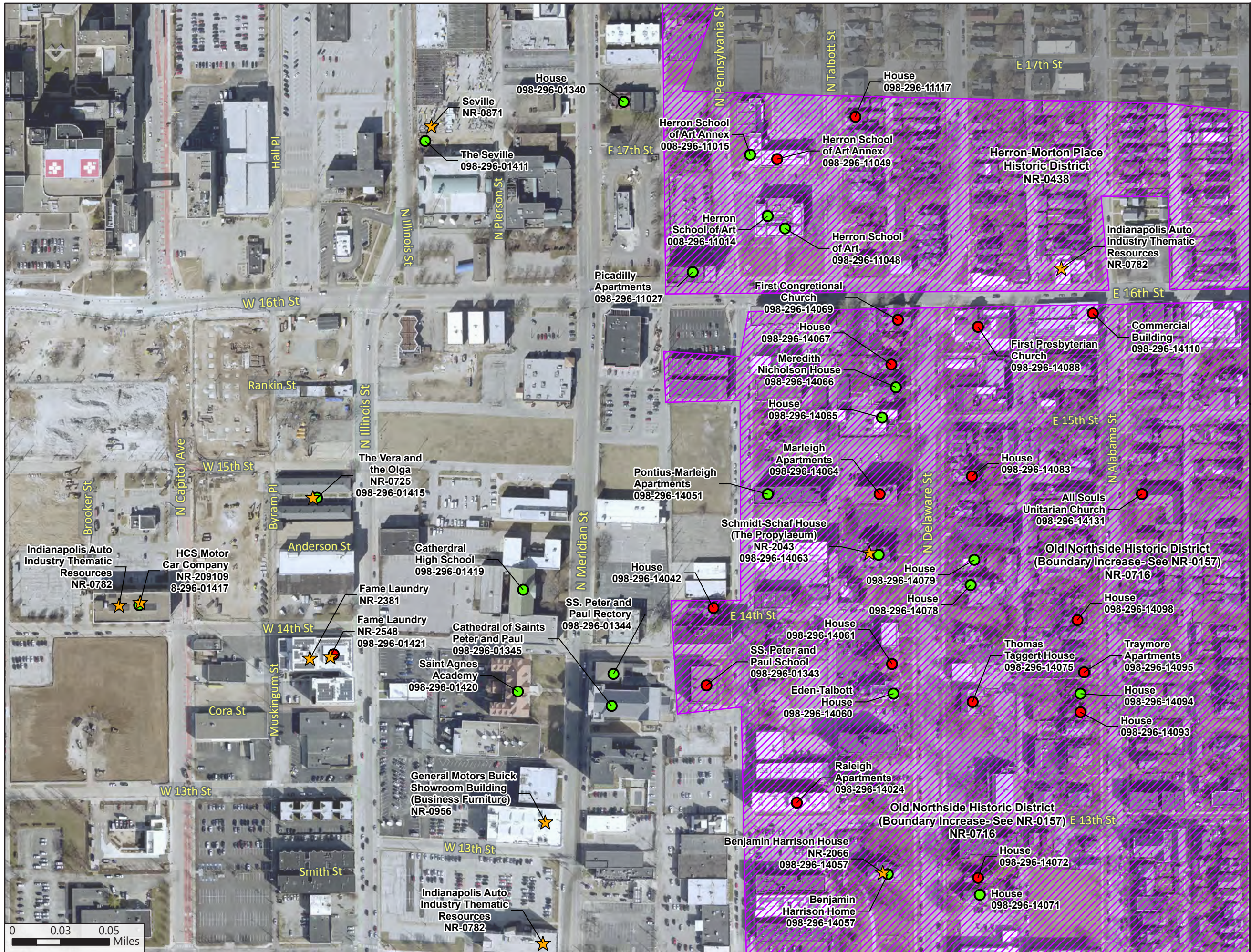


**Figure 2**  
**Above-ground Resources**  
*Sheet 9 of 37*

- Half Mile Buffer
- NRHP Listed Site
- NRHP-listed Historic District
- County Survey Site
- Notable
- Outstanding

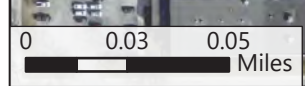




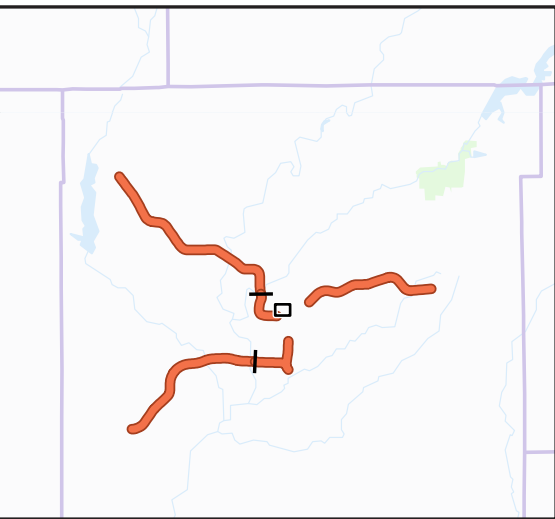
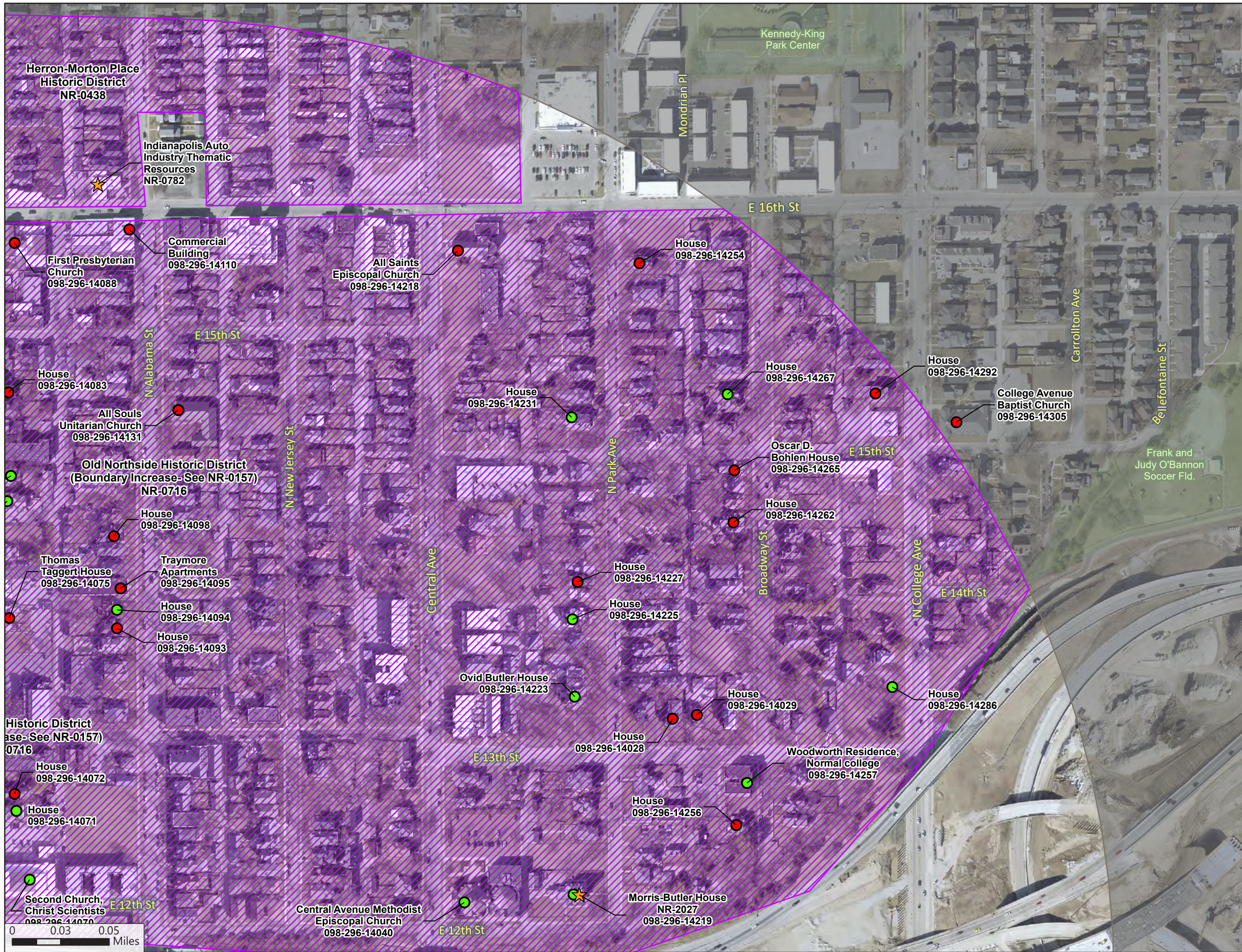


**Figure 2**  
**Above-ground Resources**  
*Sheet 10 of 37*

- Half Mile Buffer
- NRHP Listed Site
- NRHP-listed Historic District
- County Survey Site
- Notable
- Outstanding





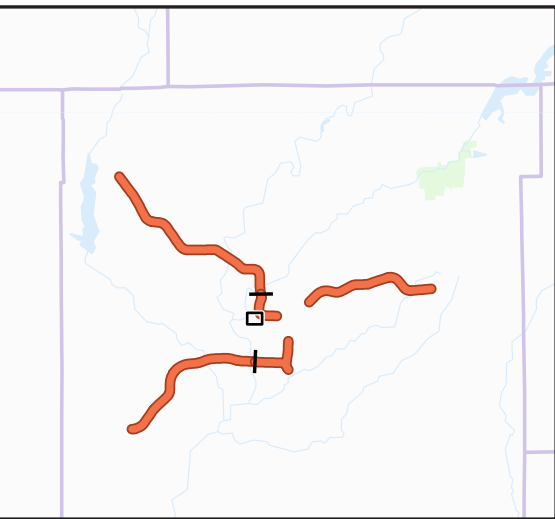


**Figure 2**  
**Above-ground Resources**  
*Sheet 11 of 37*

- Half Mile Buffer
- NRHP Listed Site
- NRHP-listed Historic District
- City Park
- County Survey Site
  - Notable
  - Outstanding





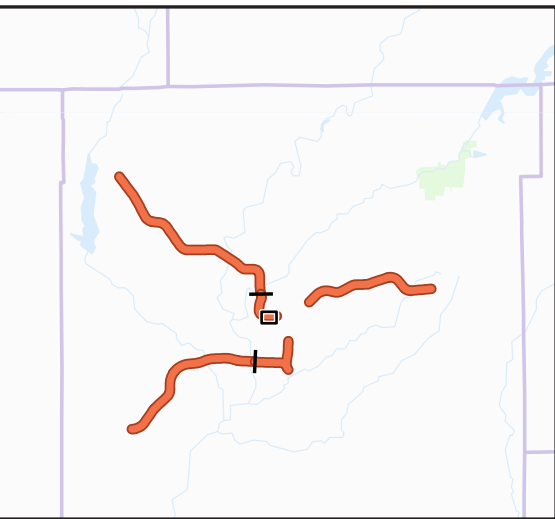
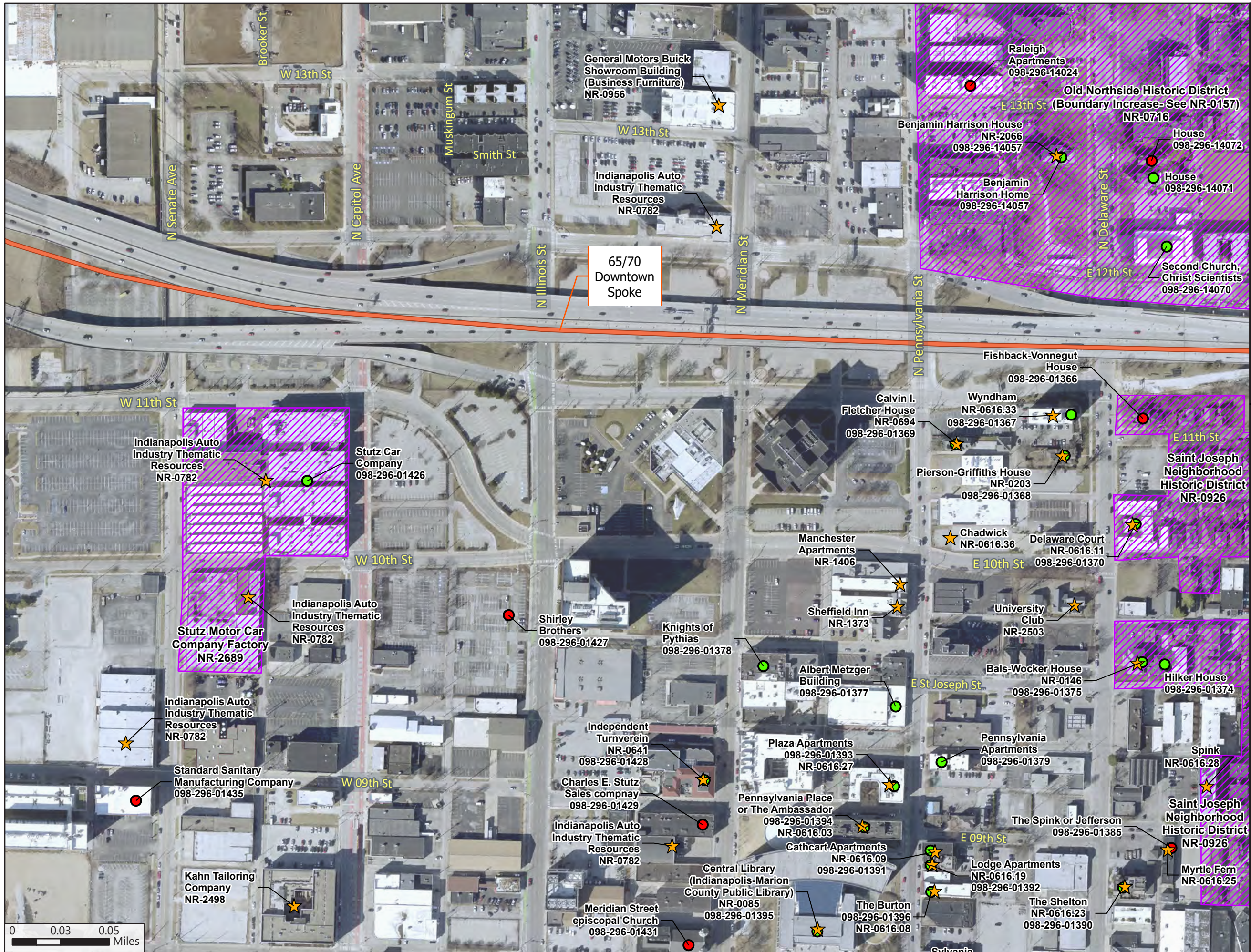


**Figure 2**  
**Above-ground Resources**  
 Sheet 12 of 37

- Study Corridor**
- ProPEL Study Corridor
  - Half Mile Buffer
  - ★ NRHP Listed Site
  - NRHP-listed Historic District
  - City Park
- County Survey Site**
- Notable
  - Outstanding







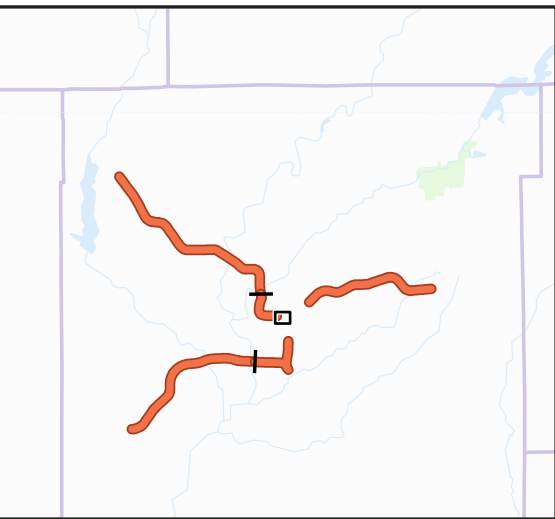
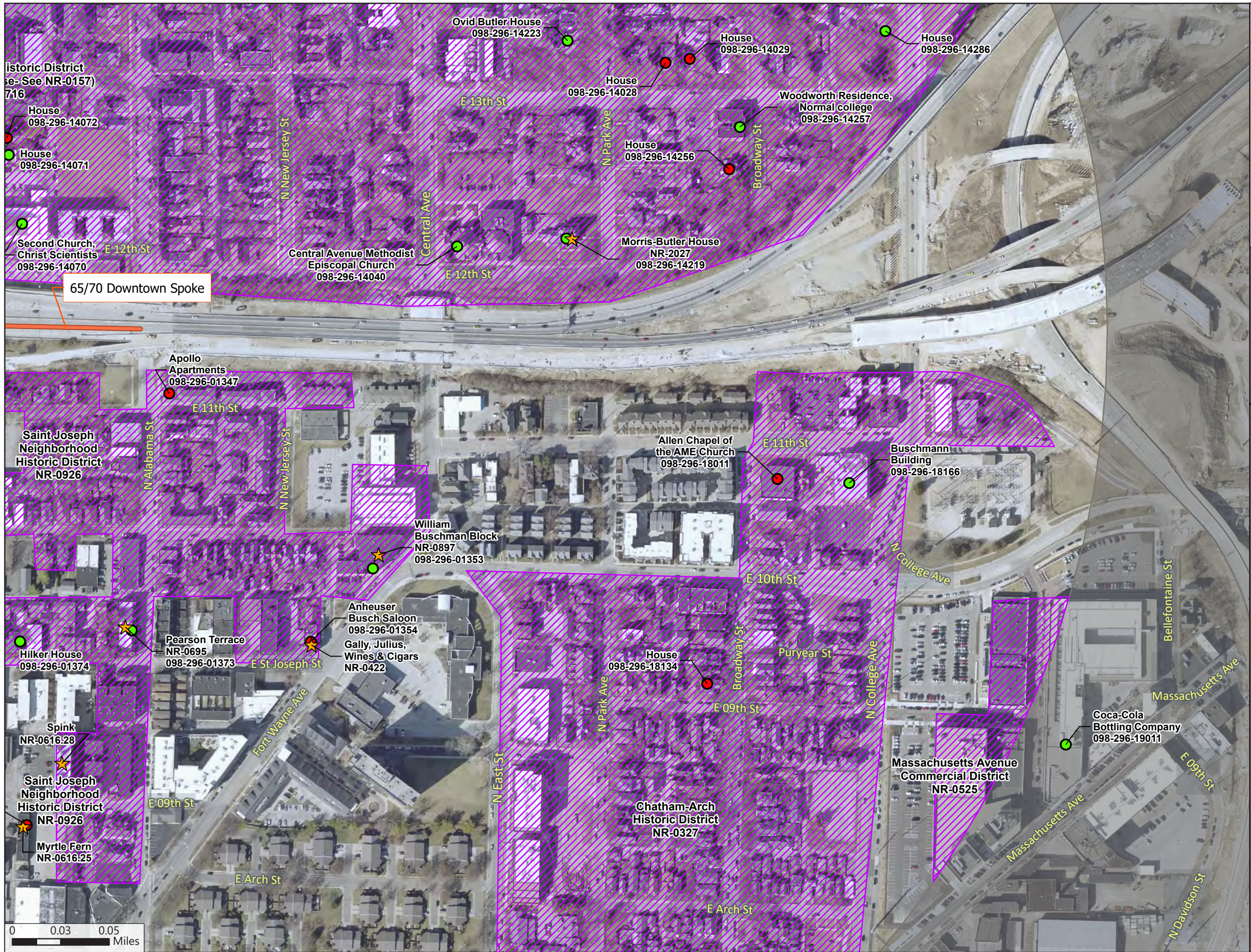
**Figure 2**  
**Above-ground Resources**  
*Sheet 13 of 37*

- Study Corridor**
- ProPEL Study Corridor
  - Half Mile Buffer
  - ★ NRHP Listed Site
  - NRHP-listed Historic District
- County Survey Site**
- Notable
  - Outstanding

0 0.03 0.05 Miles





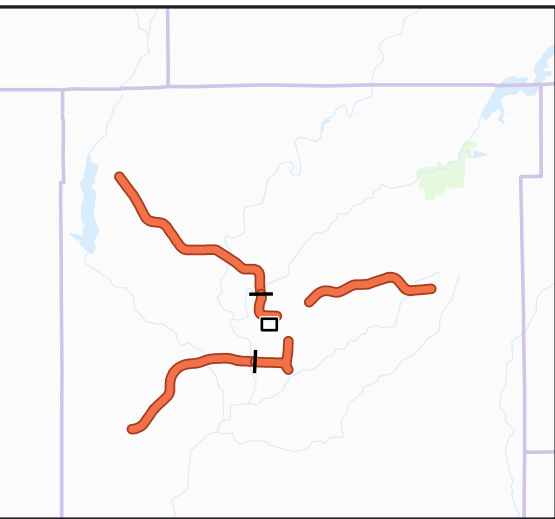


**Figure 2**  
**Above-ground Resources**  
*Sheet 14 of 37*

- Study Corridor**
- ProPEL Study Corridor
  - Half Mile Buffer
  - NRHP Listed Site
  - NRHP-listed Historic District
- County Survey Site**
- Notable
  - Outstanding







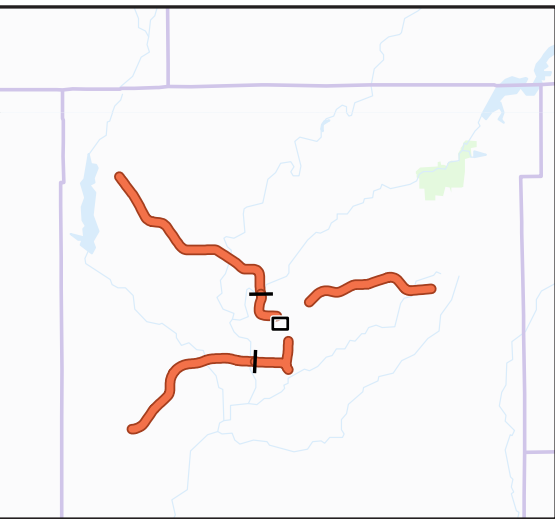
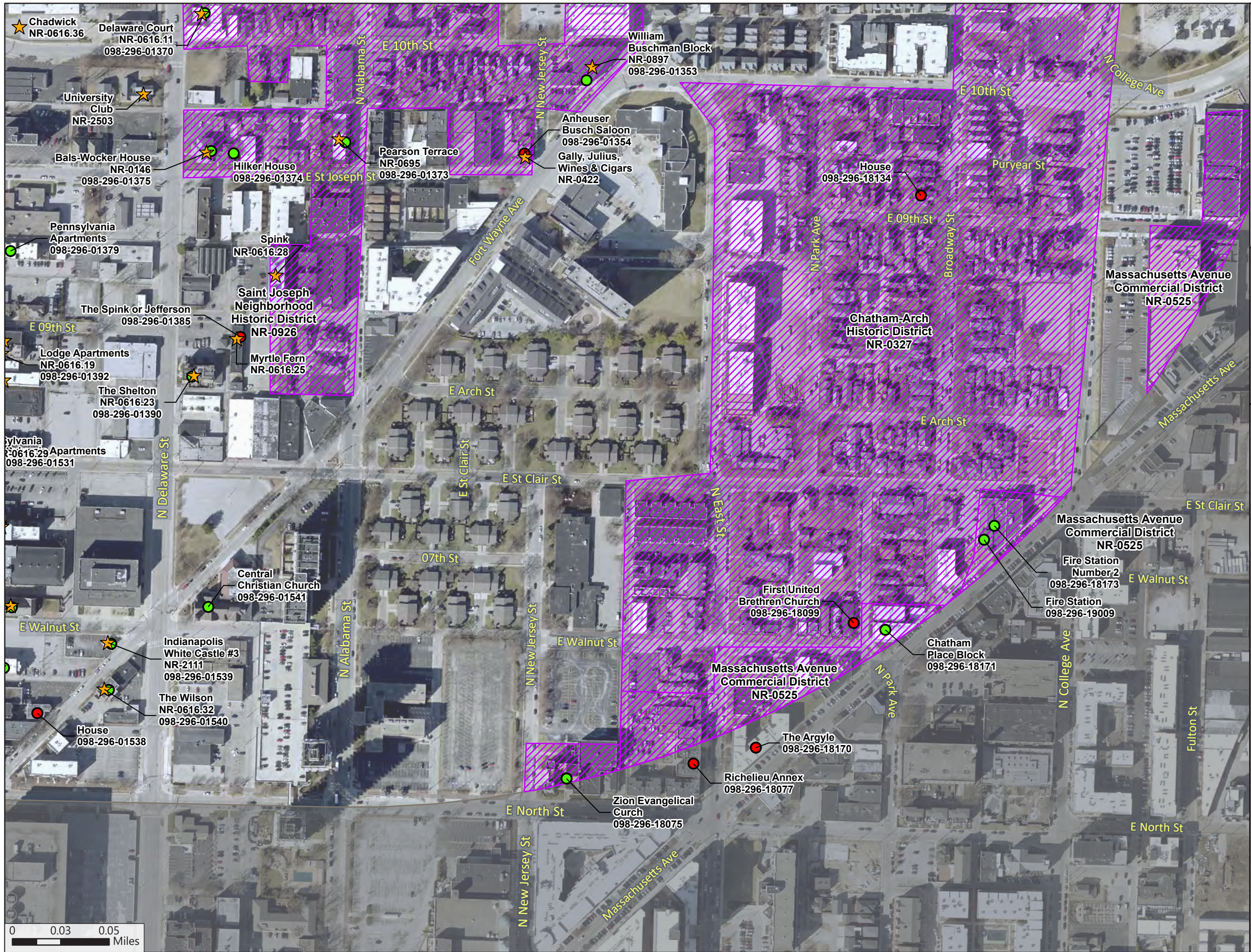
**Figure 2**  
**Above-ground Resources**  
 Sheet 15 of 37

- Half Mile Buffer
- NRHP Listed Site
- NRHP-listed Historic District
- City Park
- Notable
- Outstanding

0 0.03 0.05 Miles



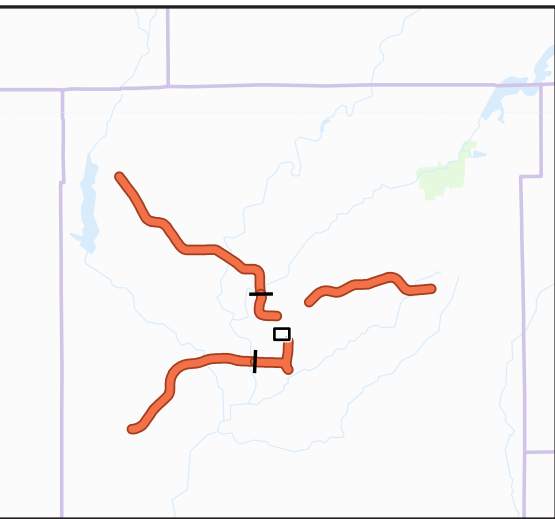
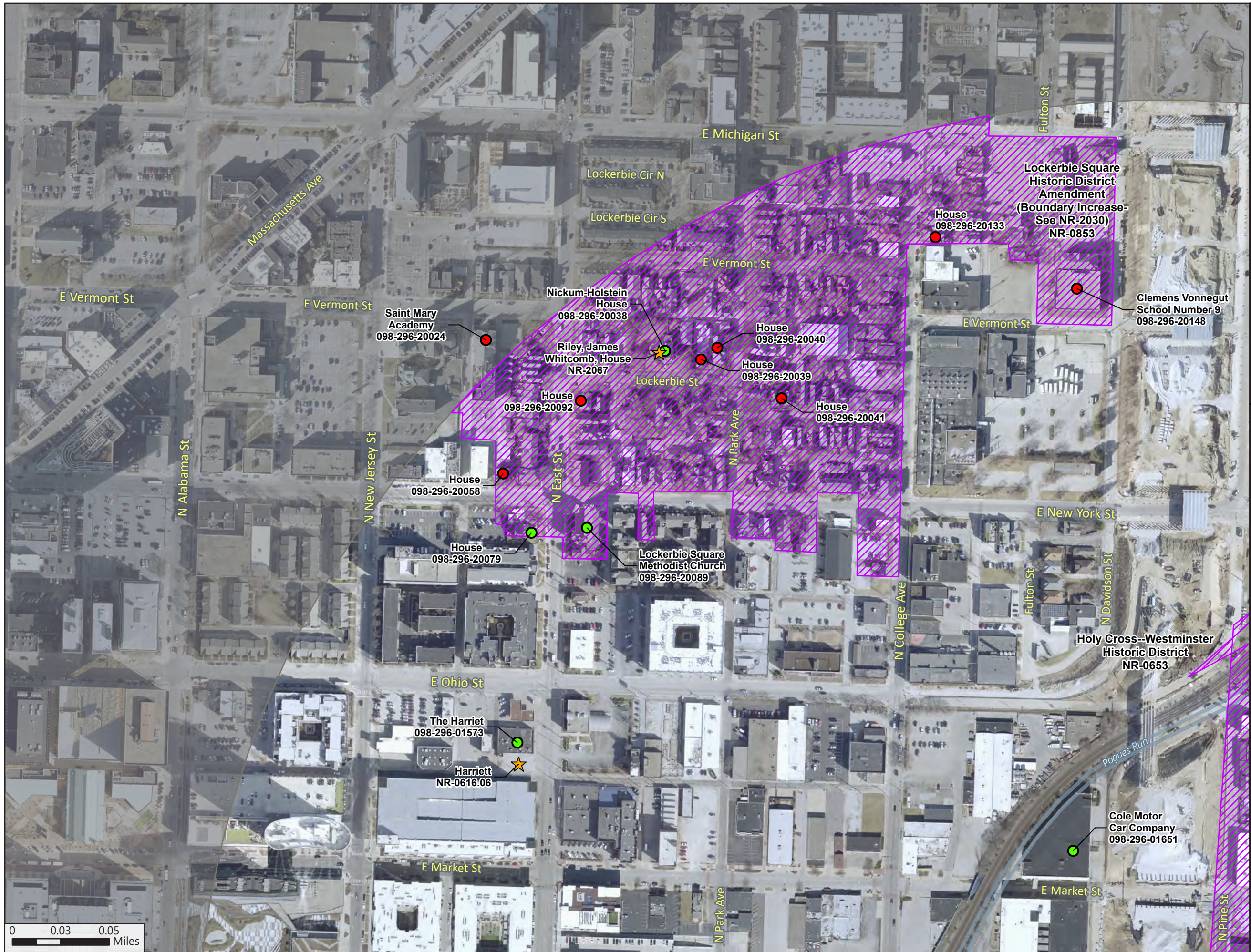




**Figure 2**  
**Above-ground Resources**  
*Sheet 16 of 37*

- Half Mile Buffer
- NRHP Listed Site
- NRHP-listed Historic District
- County Survey Site
- Notable
- Outstanding





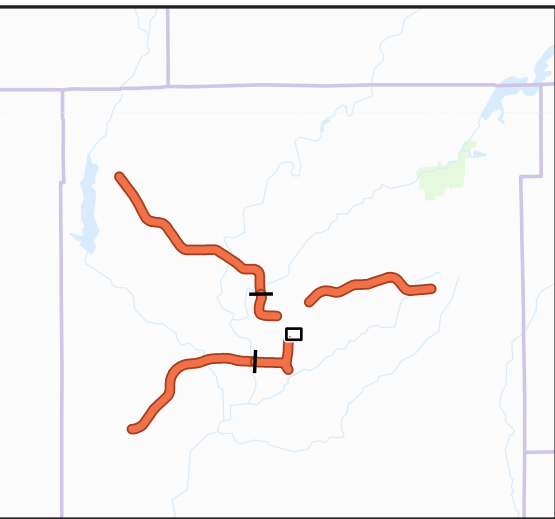
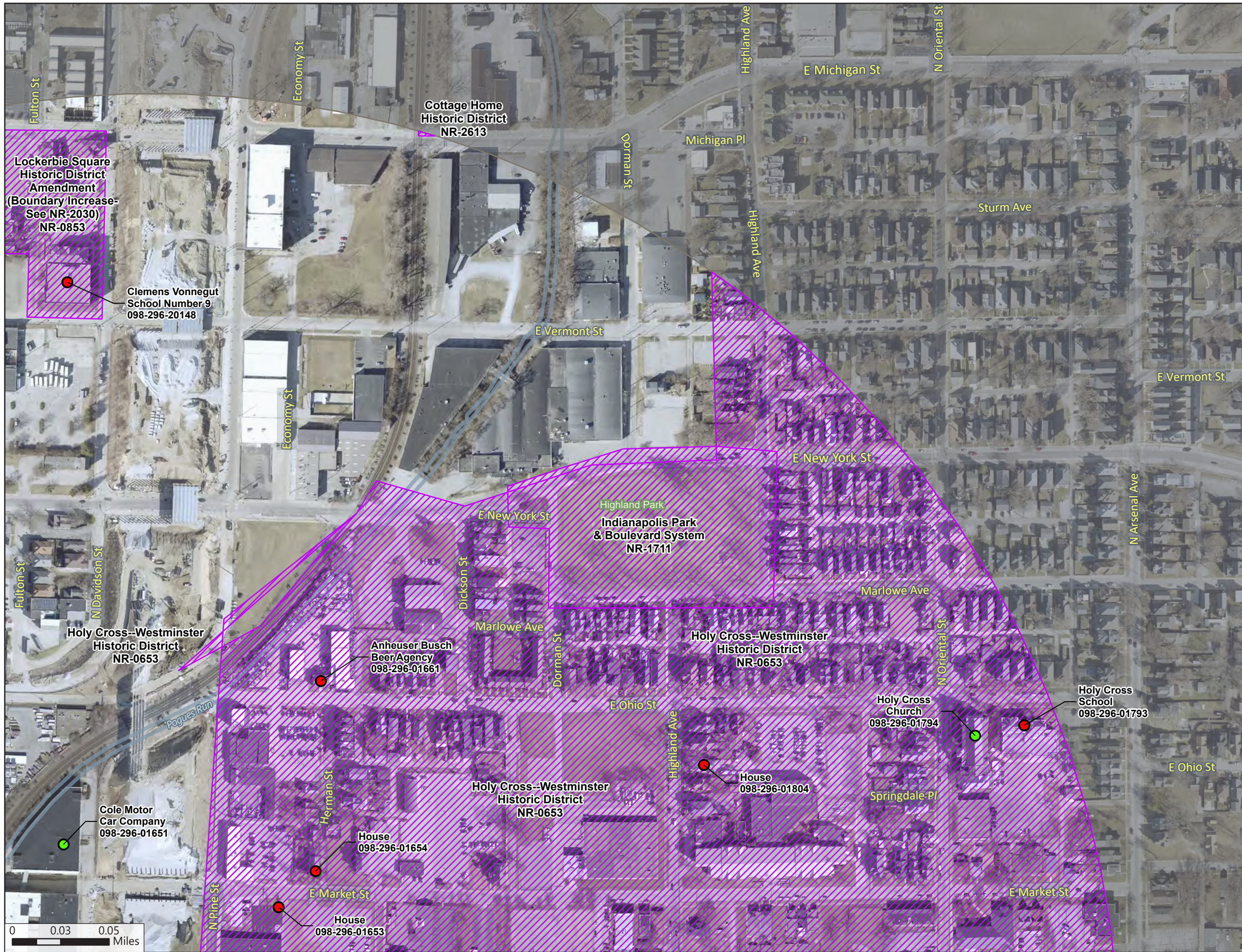
**Figure 2**  
**Above-ground Resources**  
*Sheet 17 of 37*

- Half Mile Buffer
- NRHP Listed Site
- NRHP-listed Historic District
- County Survey Site
- Notable
- Outstanding

0 0.03 0.05 Miles





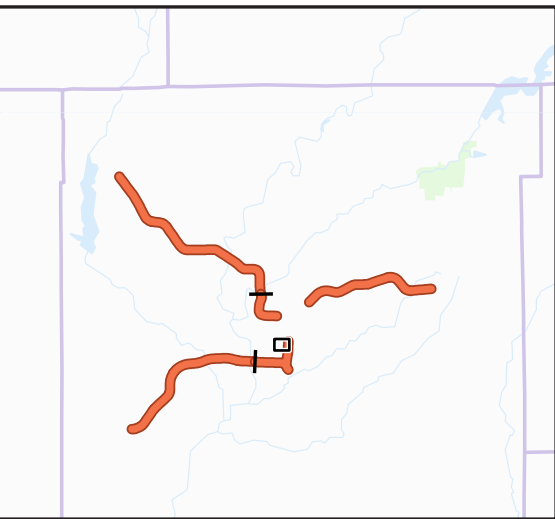
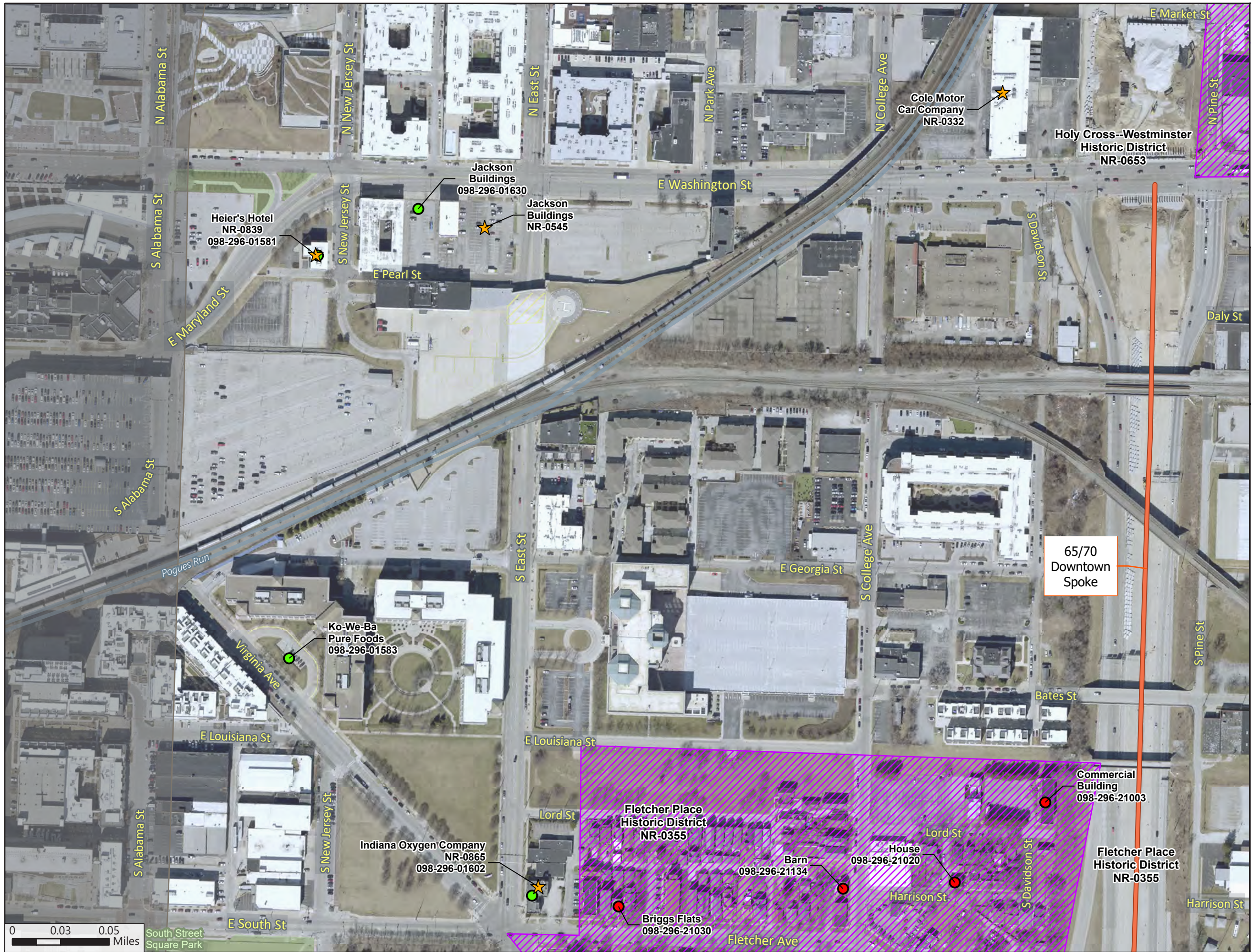


**Figure 2**  
**Above-ground Resources**  
*Sheet 18 of 37*

- Half Mile Buffer
- NRHP-listed Historic District
- City Park
- County Survey Site
  - Notable
  - Outstanding





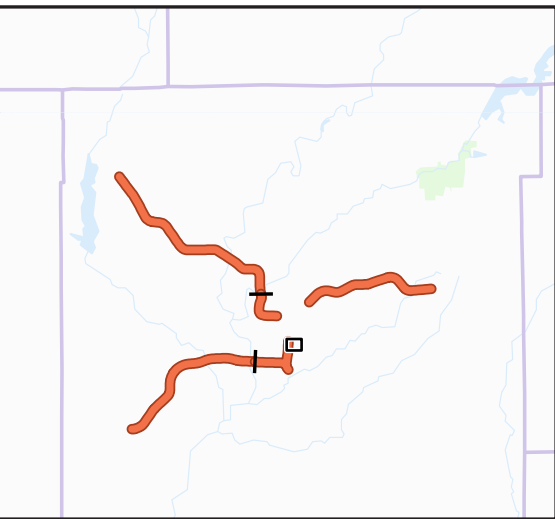
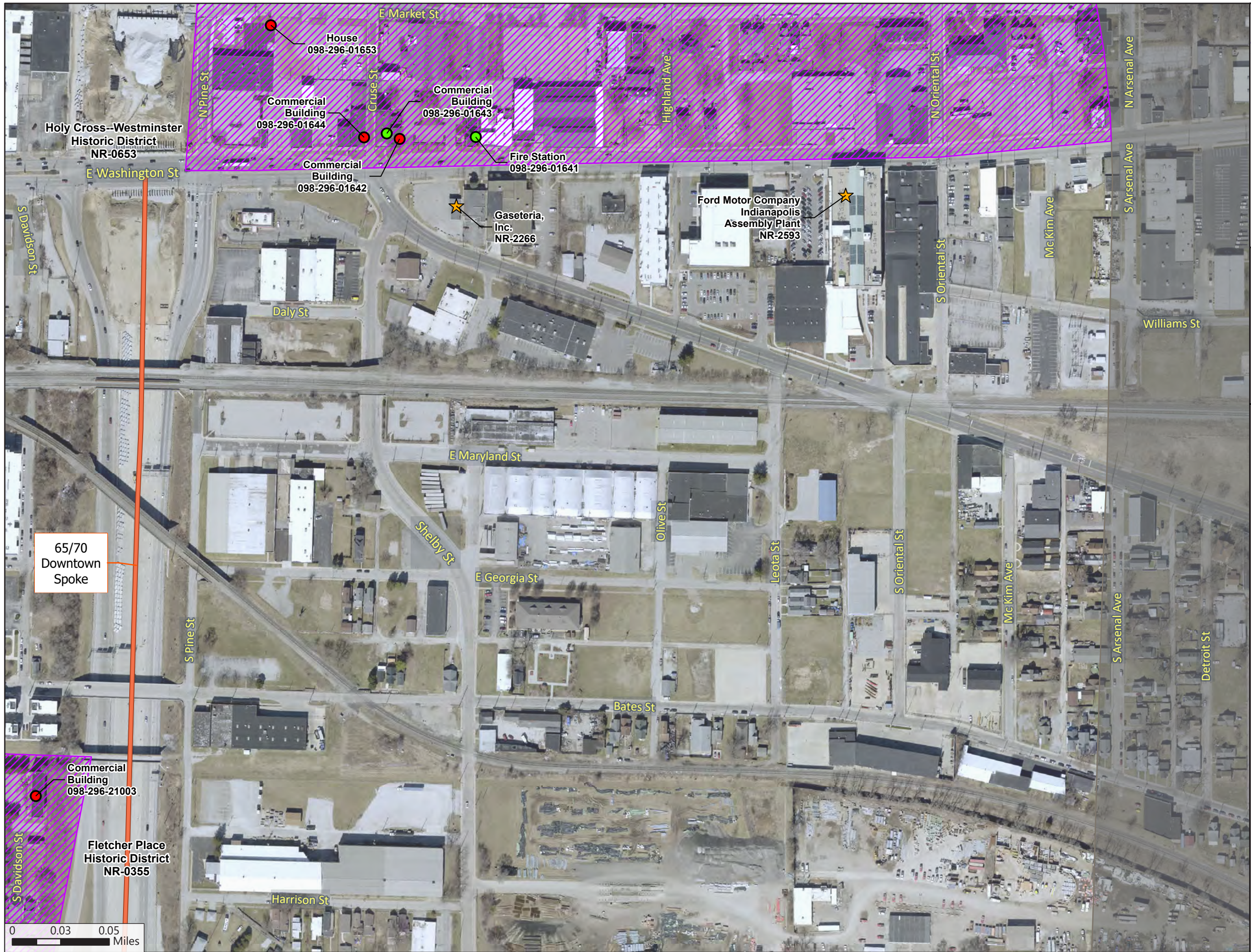


**Figure 2**  
**Above-ground Resources**  
*Sheet 19 of 37*

- Study Corridor**
- ProPEL Study Corridor
  - Half Mile Buffer
  - NRHP Listed Site
  - NRHP-listed Historic District
  - City Park
- County Survey Site**
- Notable
  - Outstanding



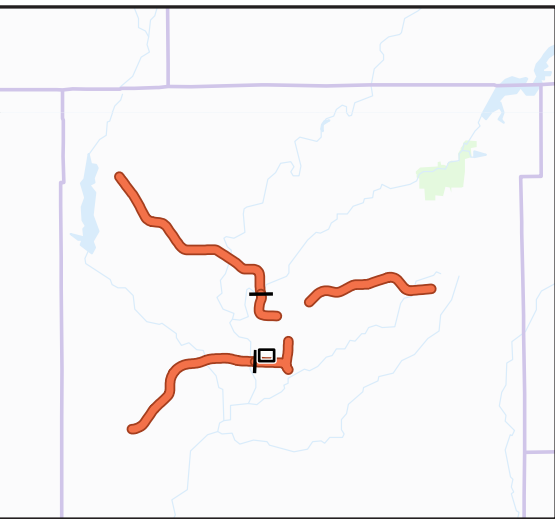




**Figure 2**  
**Above-ground Resources**  
*Sheet 20 of 37*

- Study Corridor**
- ProPEL Study Corridor
  - Half Mile Buffer
  - NRHP Listed Site
  - NRHP-listed Historic District
- County Survey Site**
- Notable
  - Outstanding





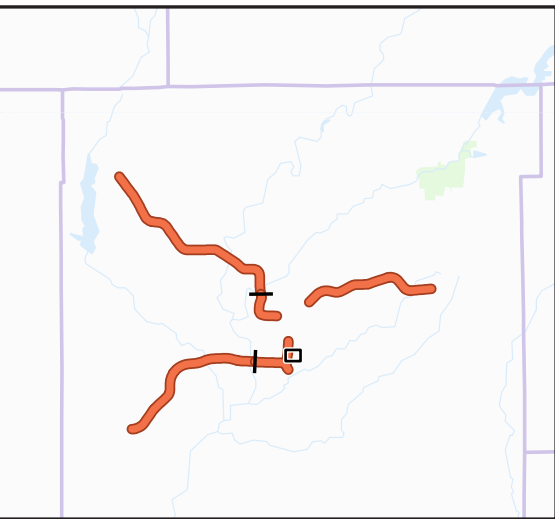
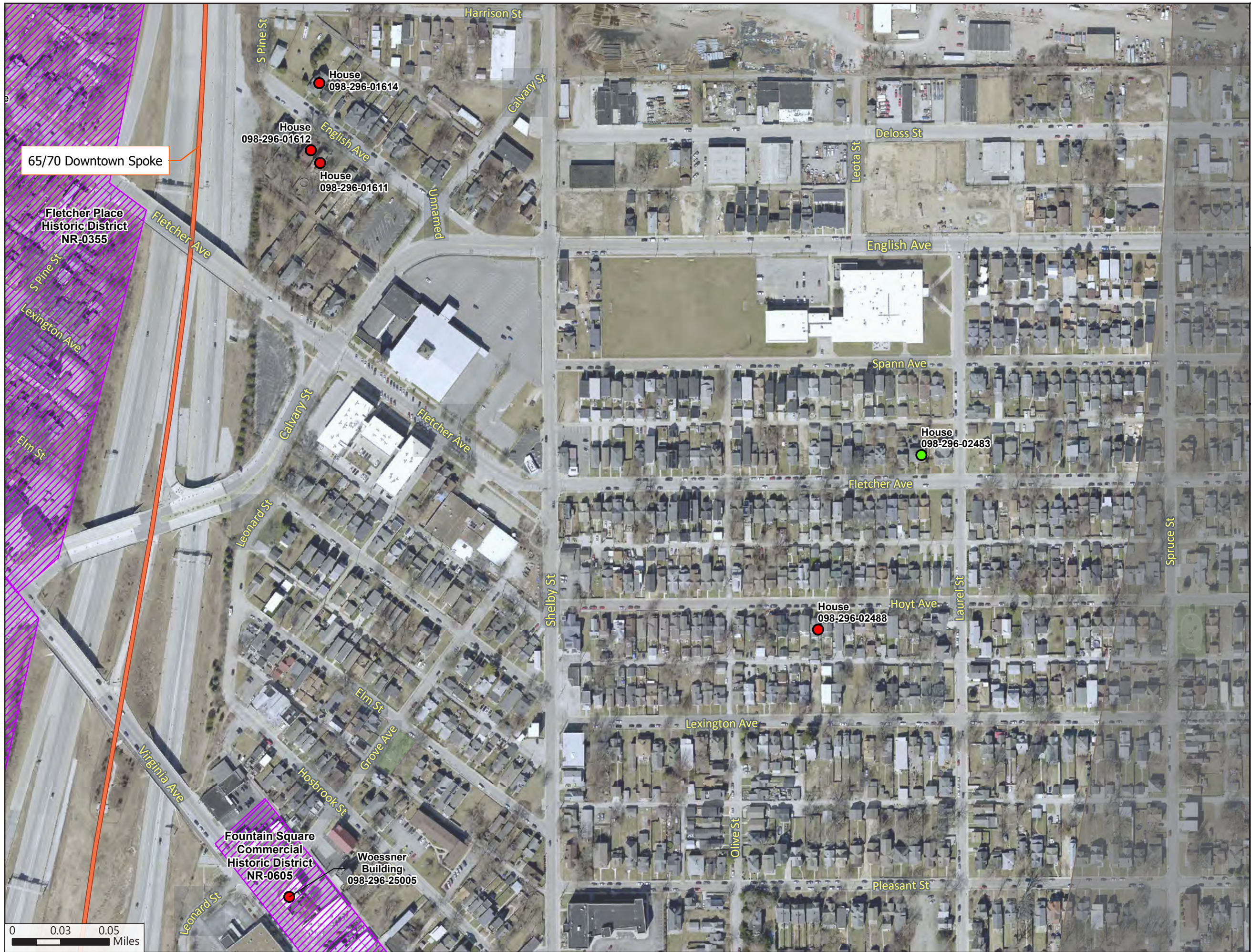
**Figure 2**  
**Above-ground Resources**  
 Sheet 21 of 37

- Half Mile Buffer
- NRHP Listed Site
- City Park
- County Survey Site
  - Notable
  - Outstanding







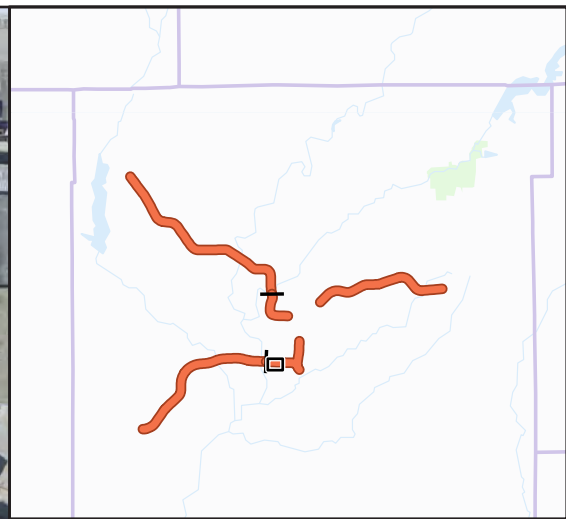


**Figure 2**  
**Above-ground Resources**  
*Sheet 23 of 37*

- Study Corridor**
- ProPEL Study Corridor
  - Half Mile Buffer
  - NRHP-listed Historic District
  - City Park
- County Survey Site**
- Notable
  - Outstanding







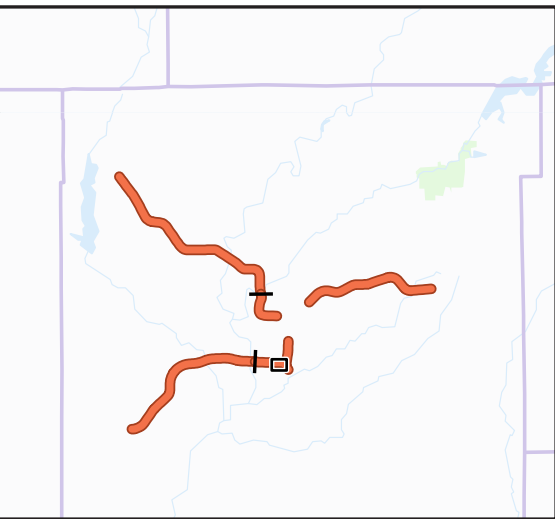
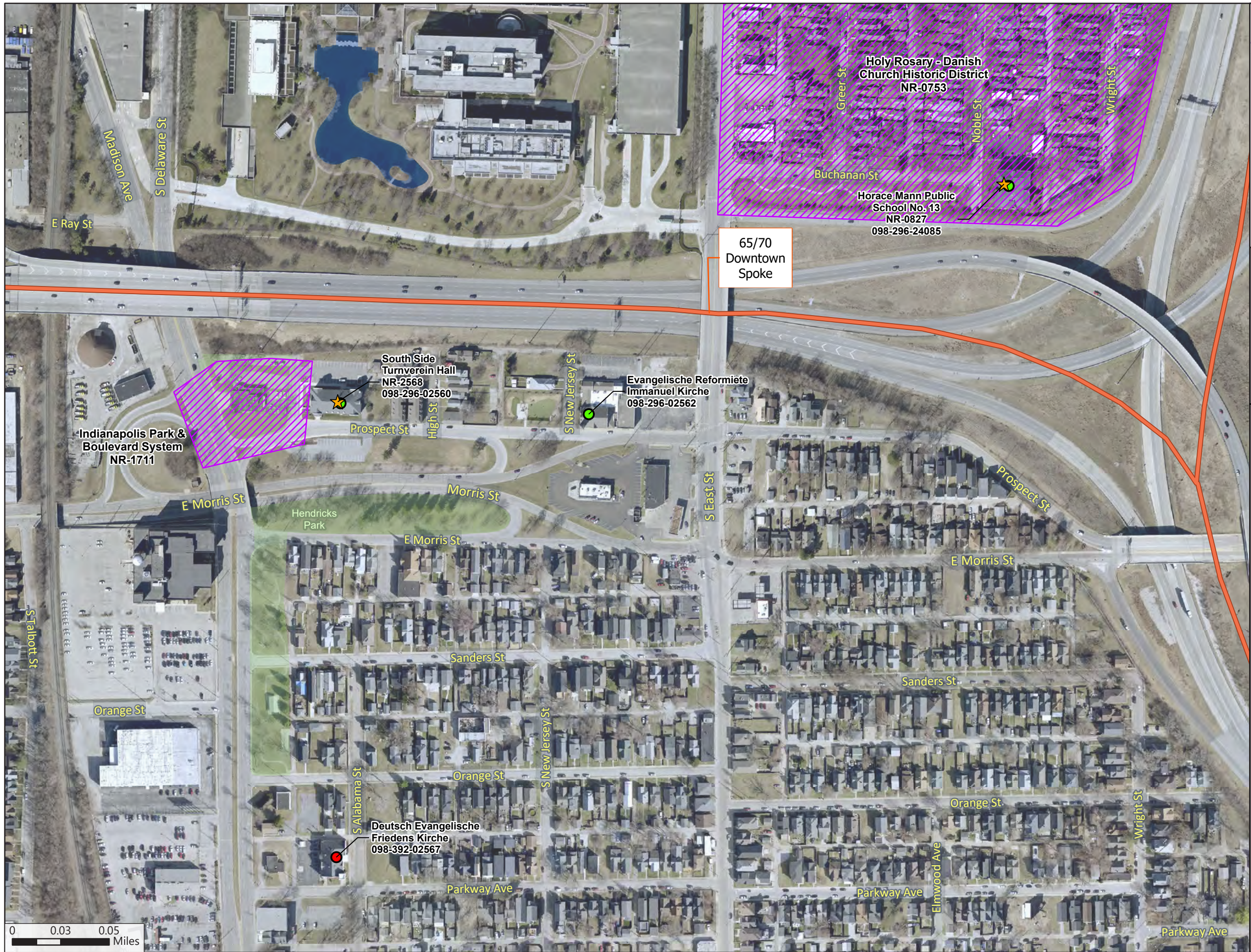
**Figure 2**  
**Above-ground Resources**

Sheet 24 of 37

- Study Corridor
- ProPEL Study Corridor
  - Half Mile Buffer
  - City Park
- County Survey Site
- Notable







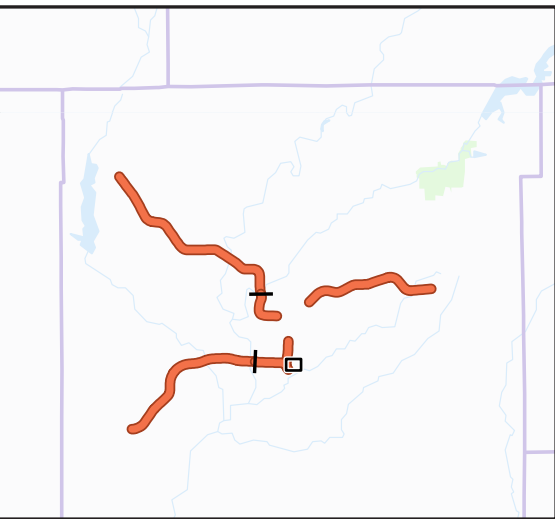
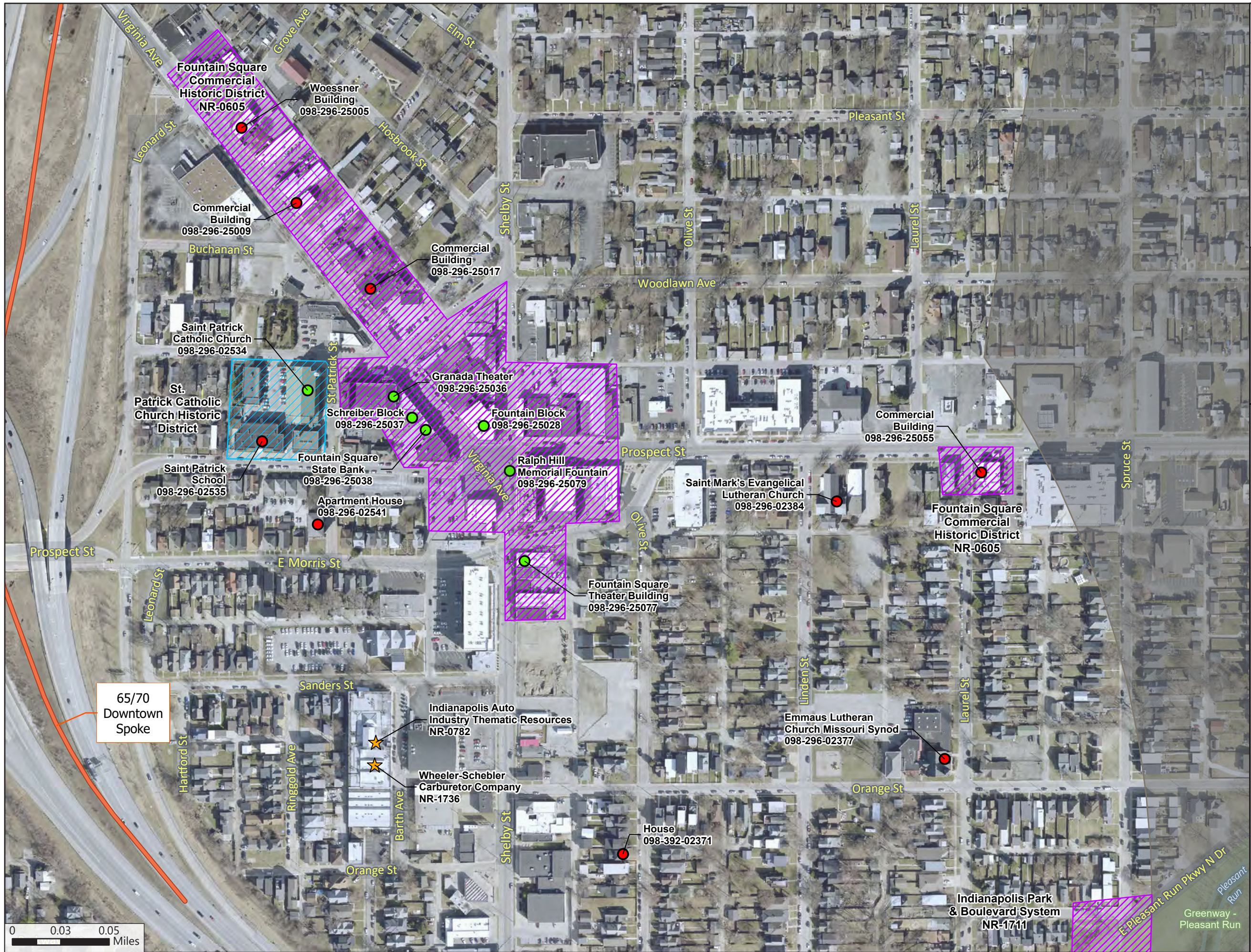
**Figure 2**  
**Above-ground Resources**  
*Sheet 25 of 37*

- Study Corridor**
- ProPEL Study Corridor
  - Half Mile Buffer
  - NRHP Listed Site
  - NRHP-listed Historic District
  - City Park
- County Survey Site**
- Notable
  - Outstanding

0 0.03 0.05 Miles





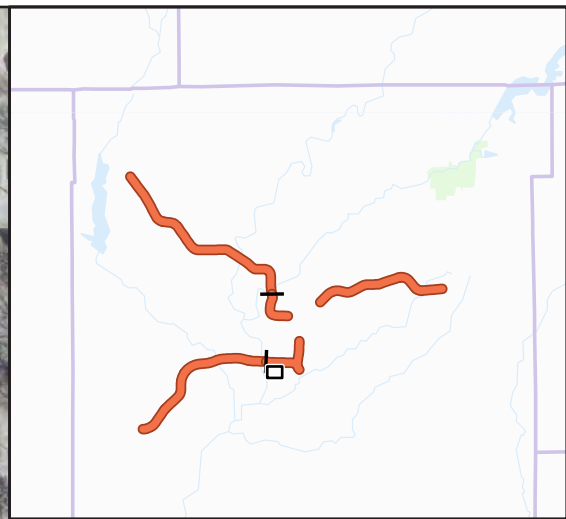


**Figure 2**  
**Above-ground Resources**  
*Sheet 26 of 37*

- Study Corridor**
- ProPEL Study Corridor
  - Half Mile Buffer
  - NRHP Listed Site
  - NRHP-listed Historic District
  - NRHP Eligible Historic District
  - City Park
- County Survey Site**
- Notable
  - Outstanding








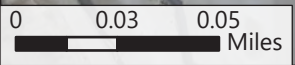


**Figure 2**  
**Above-ground Resources**

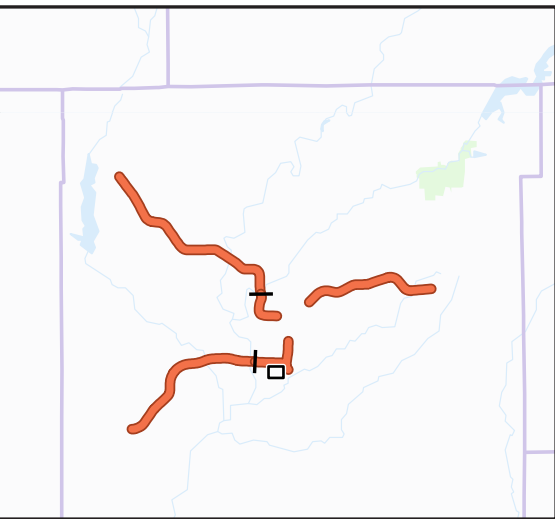
Sheet 27 of 37

-  Half Mile Buffer
-  City Park
-  Outstanding

Sacred Heart  
 Catholic Church  
 and Friary  
 098-392-02625





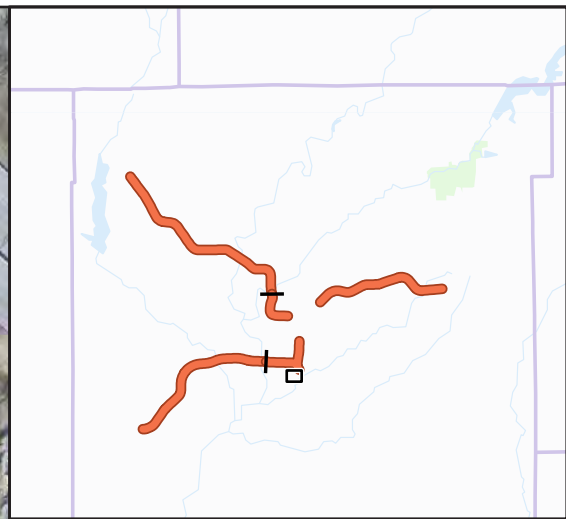
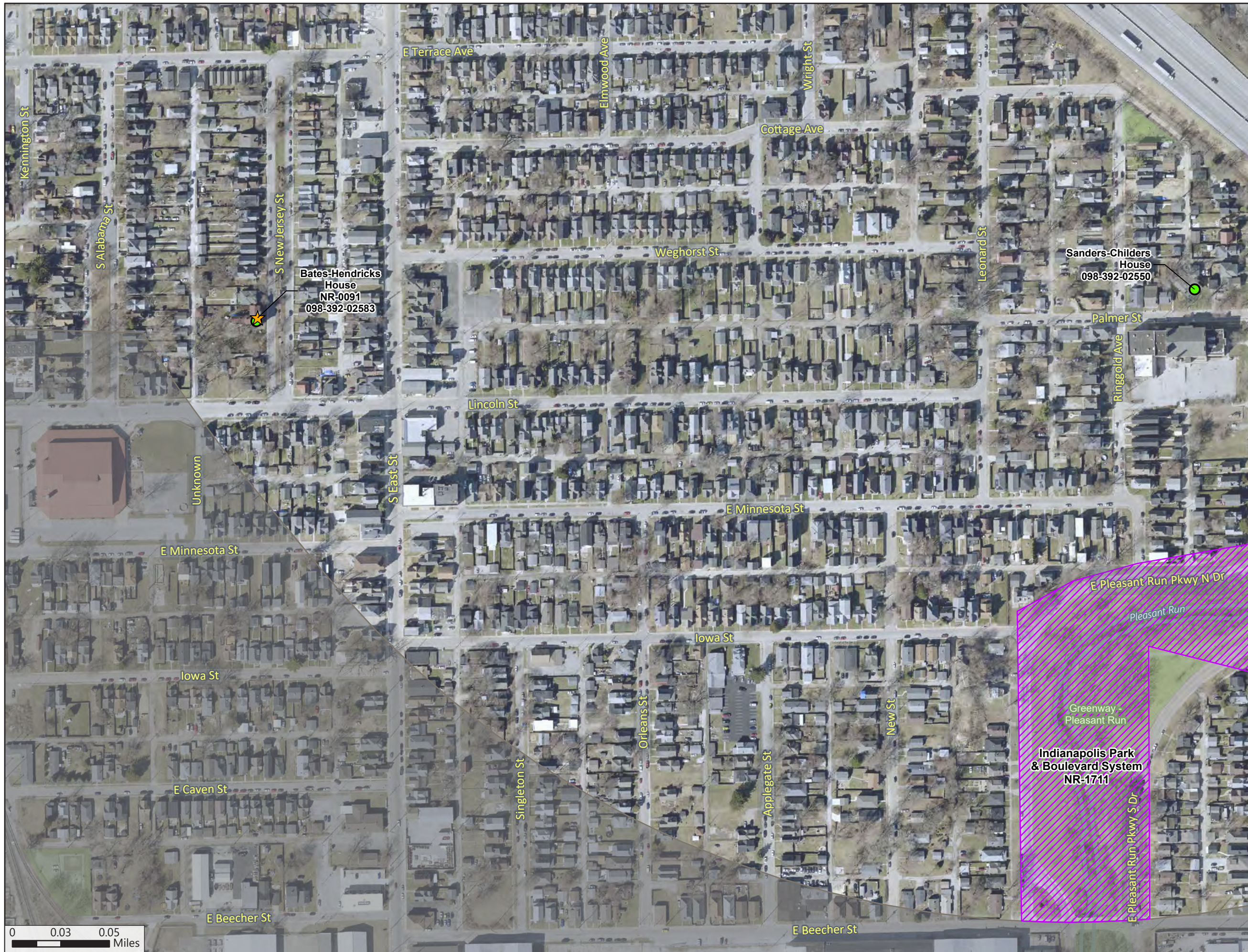


**Figure 2**  
**Above-ground Resources**  
*Sheet 28 of 37*






- Half Mile Buffer
- NRHP Listed Site
- City Park
- County Survey Site
  - Notable
  - Outstanding







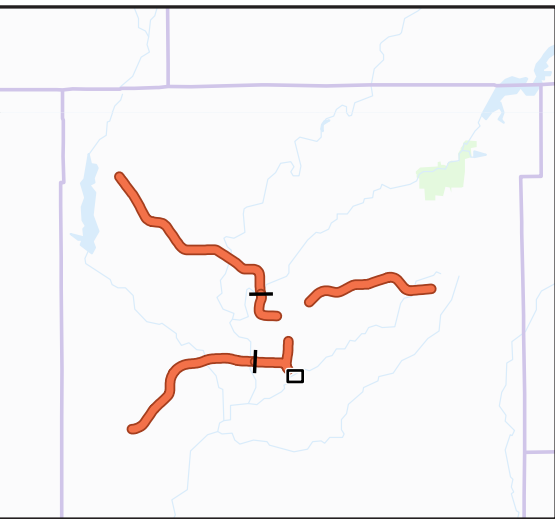
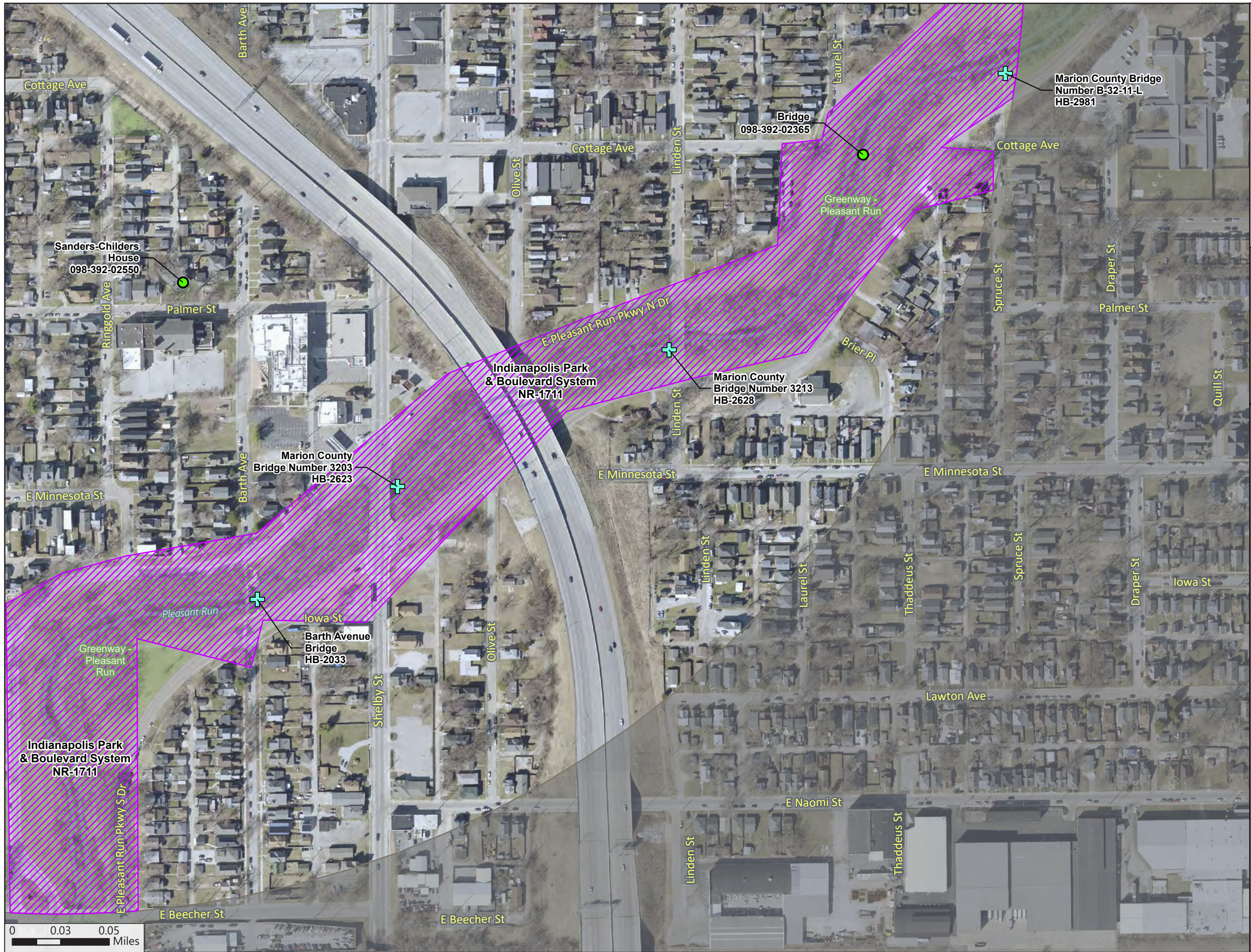
**Figure 2**  
**Above-ground Resources**  
*Sheet 29 of 37*

-  Half Mile Buffer
-  NRHP Listed Site
-  NRHP-listed Historic District
-  City Park
- County Survey Site
-  Outstanding






0 0.03 0.05 Miles







**Figure 2**  
**Above-ground Resources**  
*Sheet 30 of 37*

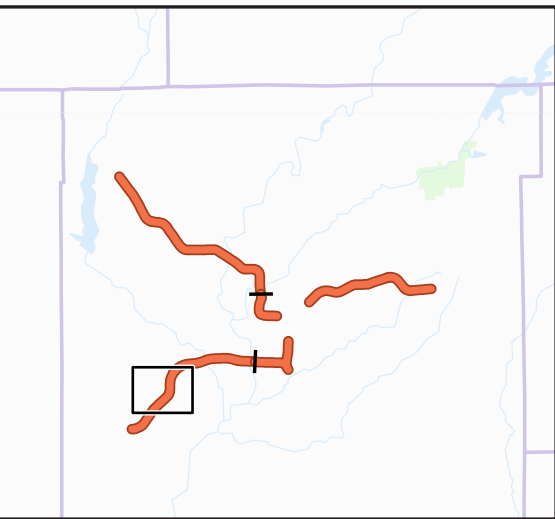
-  Half Mile Buffer
-  NRHP-listed Historic District
-  Bridge
-  City Park
- County Survey Site
-  Outstanding







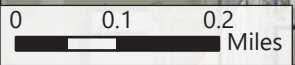




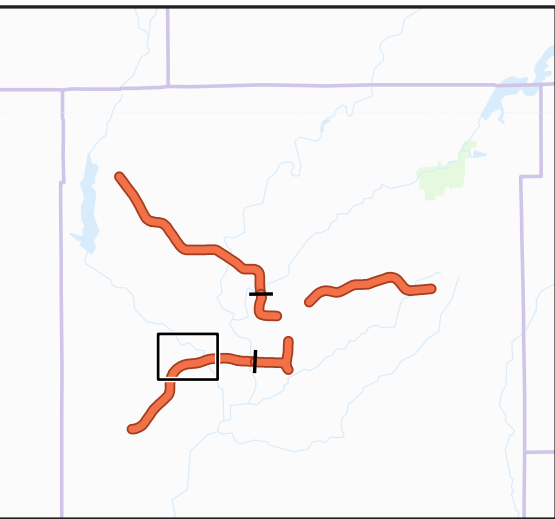
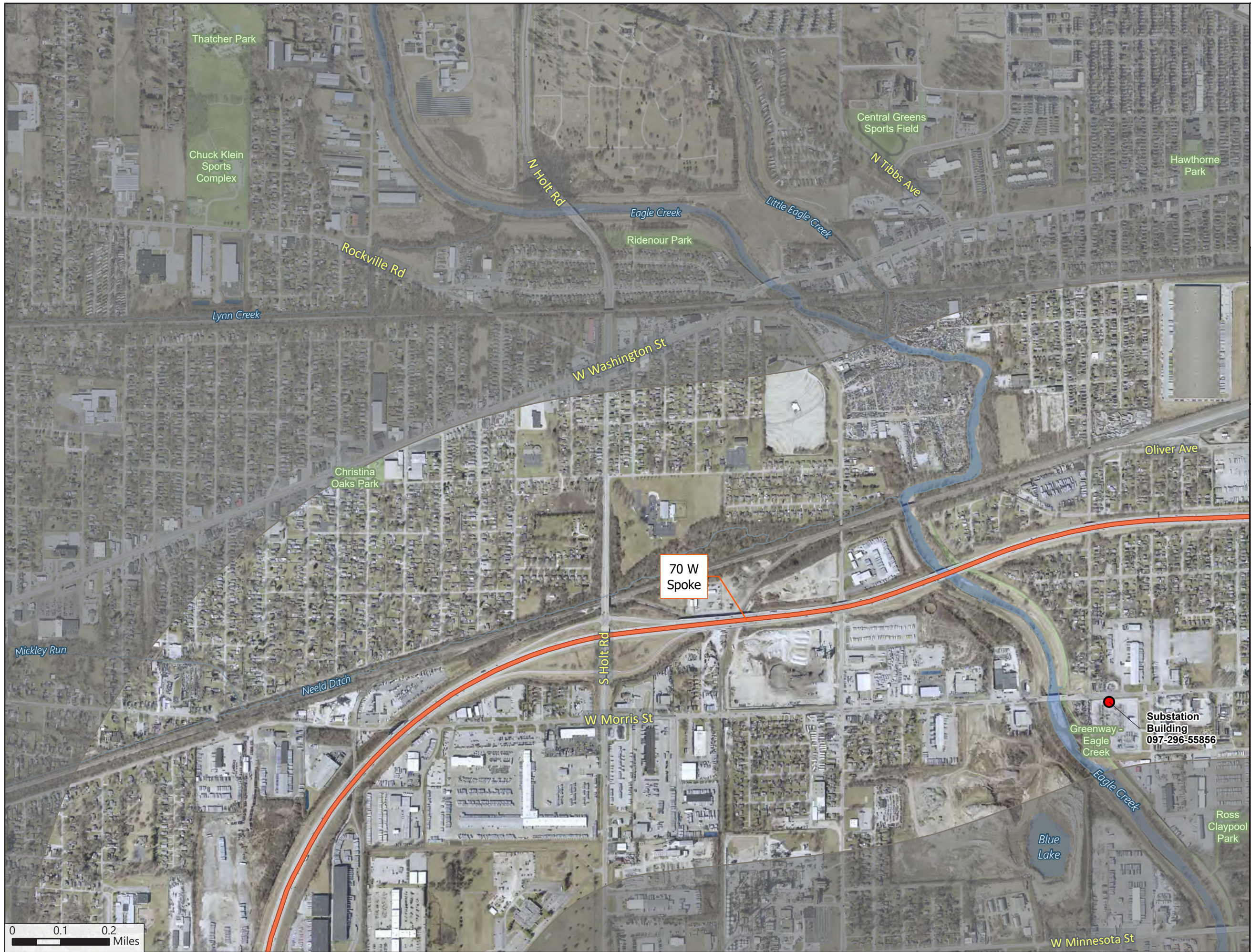
**Figure 2**  
**Above-ground Resources**

Sheet 32 of 37

- Study Corridor
- ProPEL Study Corridor
  - Half Mile Buffer



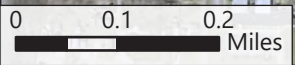




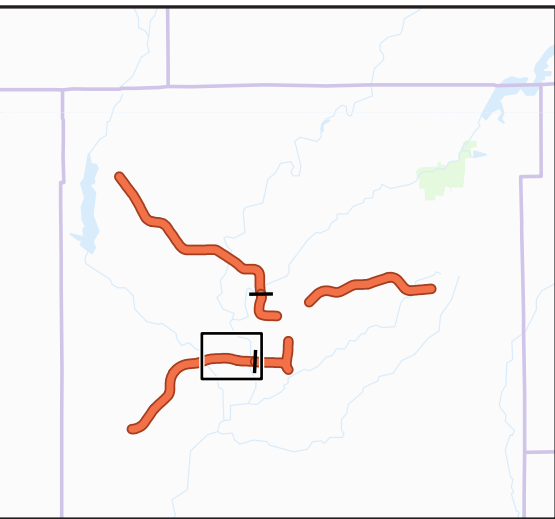
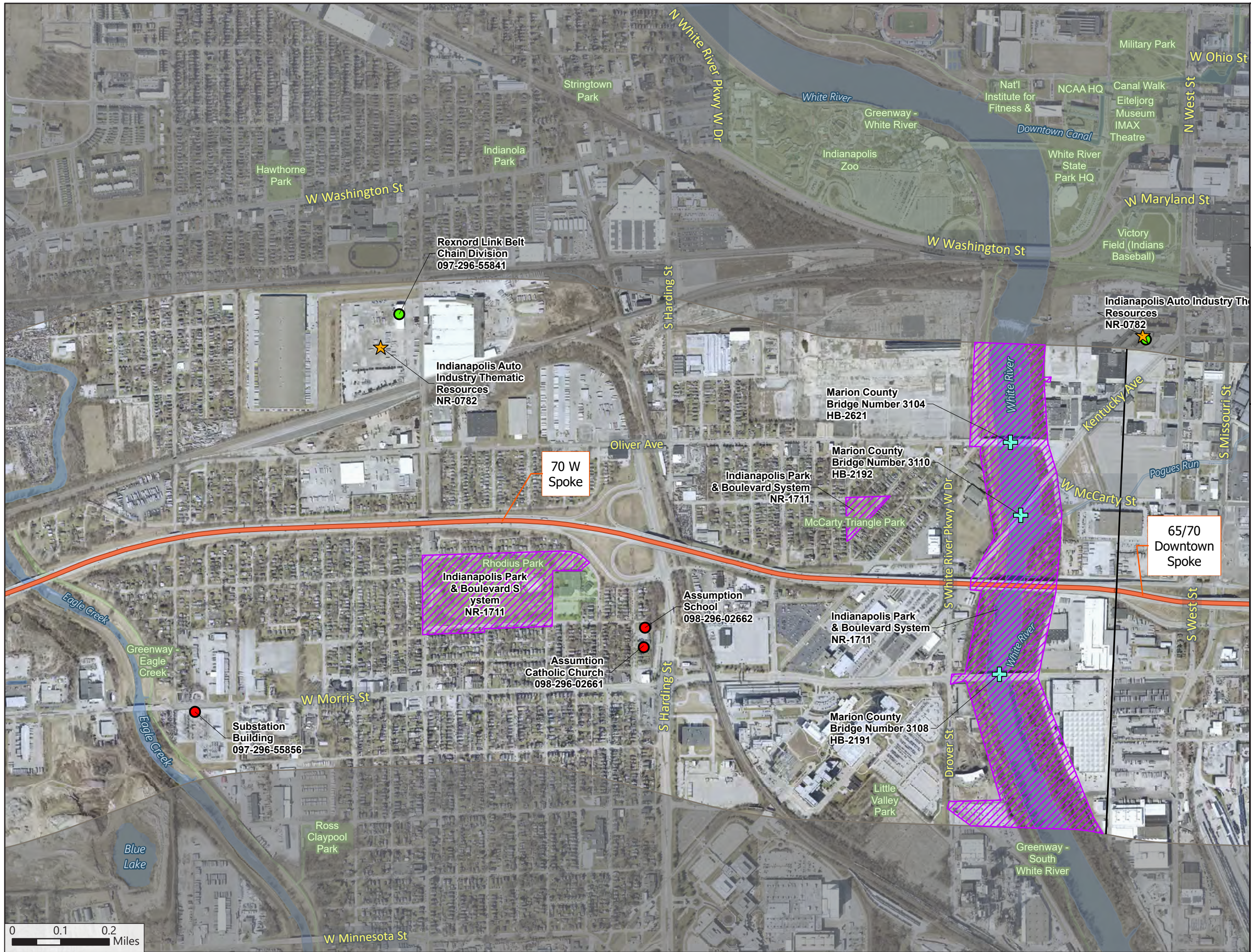
**Figure 2**  
**Above-ground Resources**

Sheet 33 of 37

- Study Corridor
- ProPEL Study Corridor
  - Half Mile Buffer
- County Survey Site
- Notable

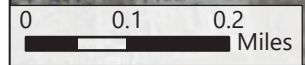




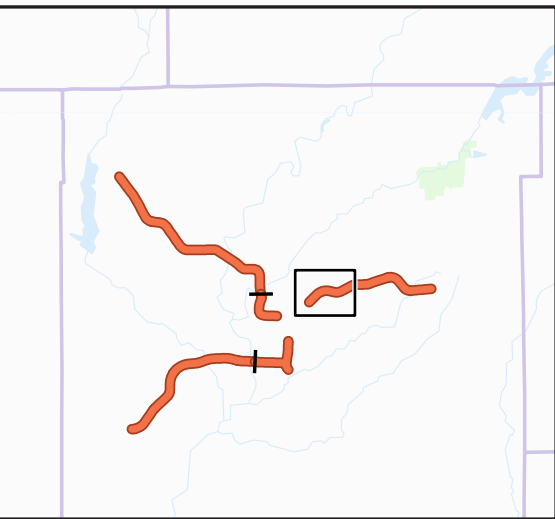
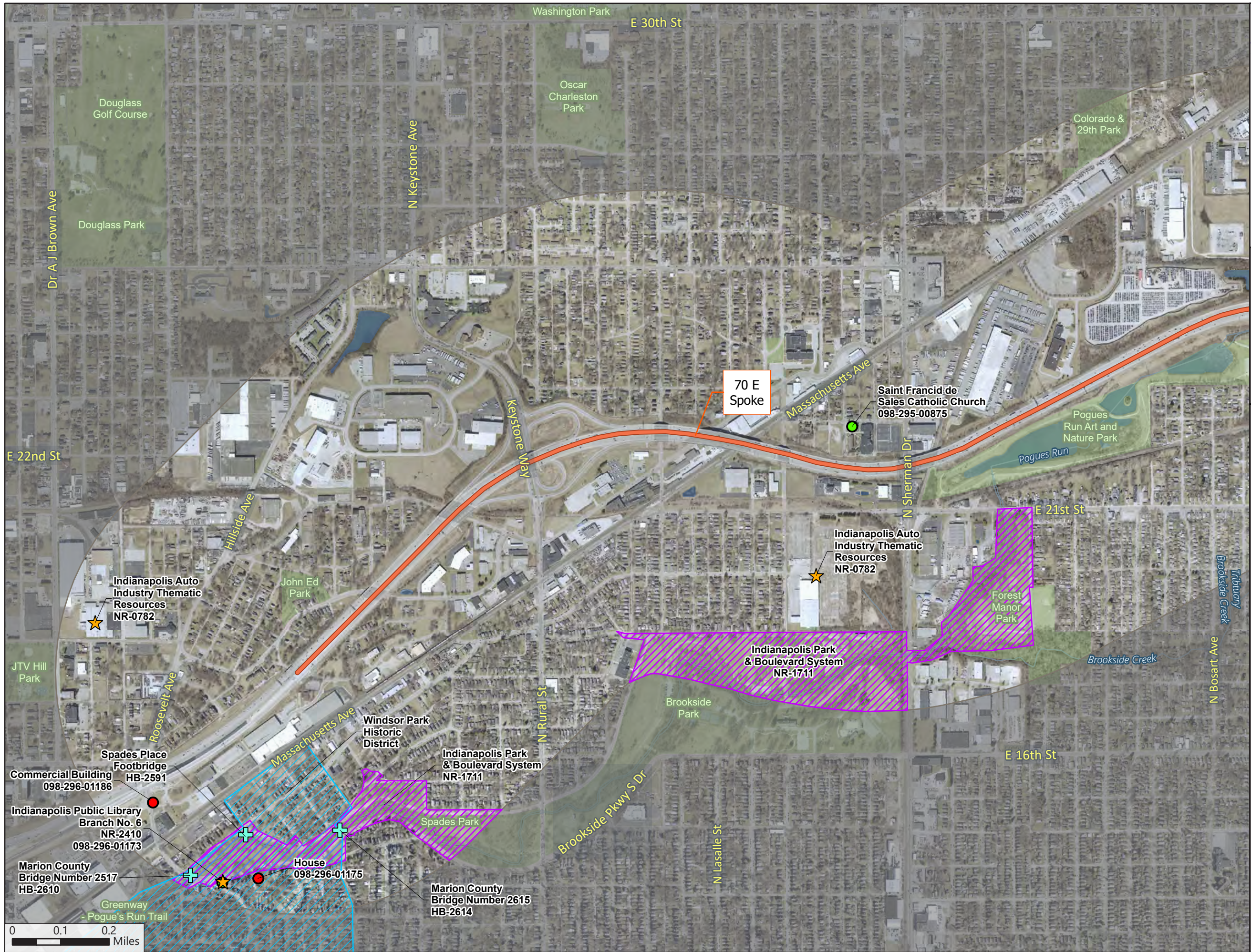


**Figure 2**  
**Above-ground Resources**  
*Sheet 34 of 37*

- Study Corridor**
- ProPEL Study Corridor
  - Spoke Boundary
  - Half Mile Buffer
  - ★ NRHP Listed Site
  - NRHP-listed Historic District
  - + Bridge
- County Survey Site**
- Notable
  - Outstanding





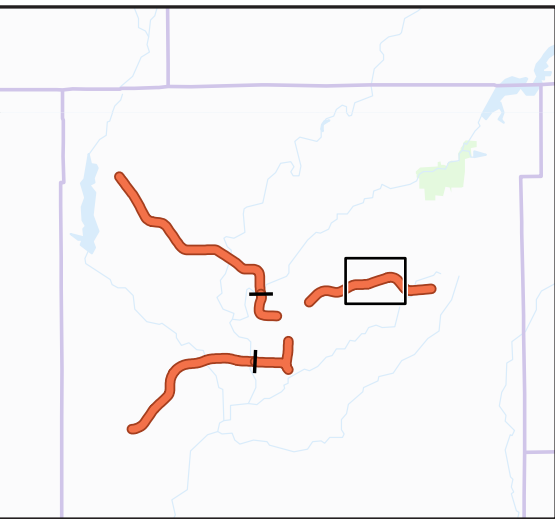
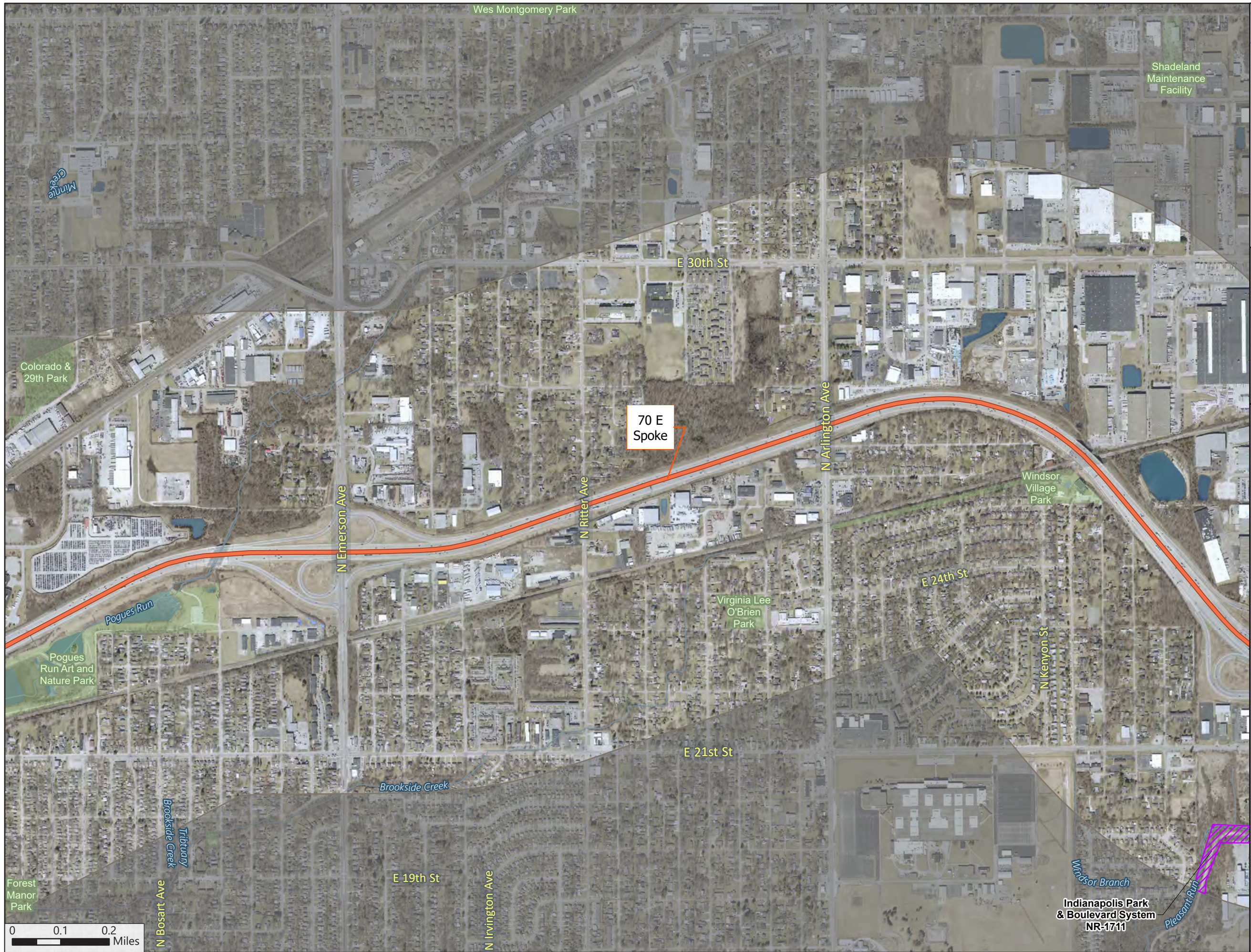


**Figure 2**  
**Above-ground Resources**  
*Sheet 35 of 37*

- Study Corridor**
- ProPEL Study Corridor
  - Half Mile Buffer
  - ★ NRHP Listed Site
  - NRHP-listed Historic District
  - NRHP Eligible Historic District
  - + Bridge
- County Survey Site**
- Notable
  - Outstanding







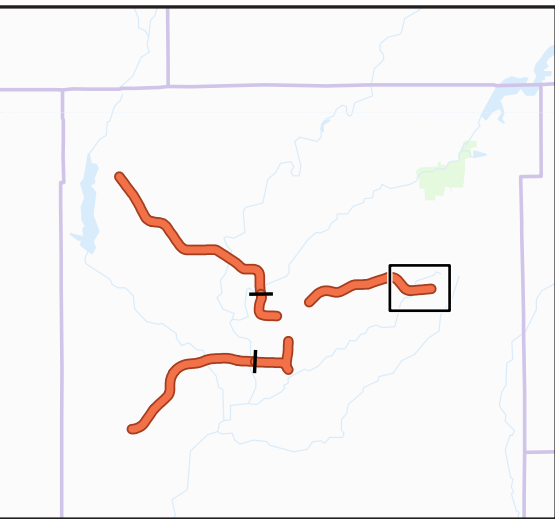
**Figure 2**  
**Above-ground Resources**  
*Sheet 36 of 37*

- Study Corridor**
- ProPEL Study Corridor
  - Half Mile Buffer
  - NRHP-listed Historic District

0 0.1 0.2 Miles







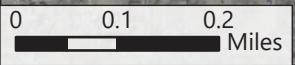




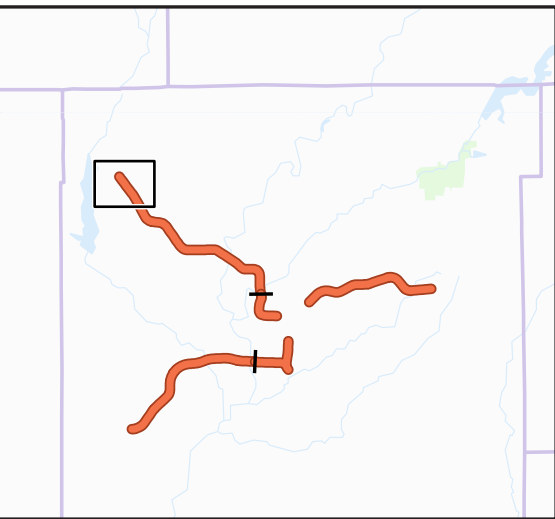
**Figure 2**  
**Above-ground Resources**

Sheet 37 of 37

- Study Corridor**
-  ProPEL Study Corridor
  -  Half Mile Buffer
  -  NRHP-listed Historic District
- County Survey Site**
-  Notable







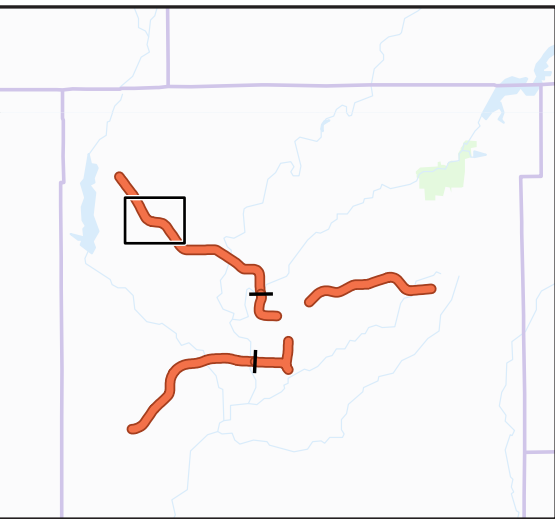
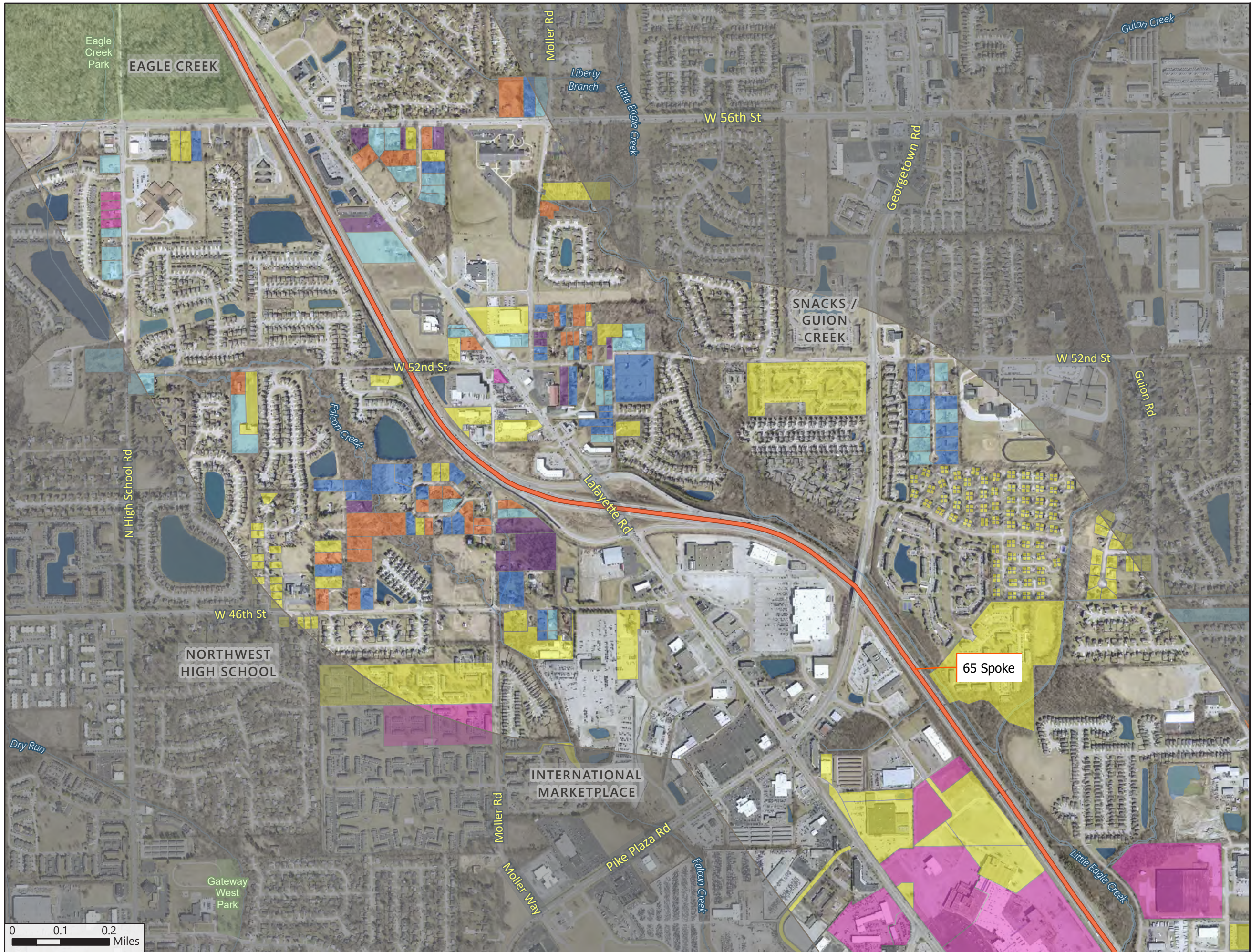
**Figure 3**  
**Parcel Data Map**  
**1940–1976**  
*Sheet 1 of 15*

- Study Corridor**
- Study Corridor
  - Half Mile Buffer
- Post-WWII properties (1940-1976)**
- 1940-1949
  - 1950-1954
  - 1955-1959
  - 1960-1964
  - 1965-1969
  - 1970-1976









0 0.1 0.2 Miles







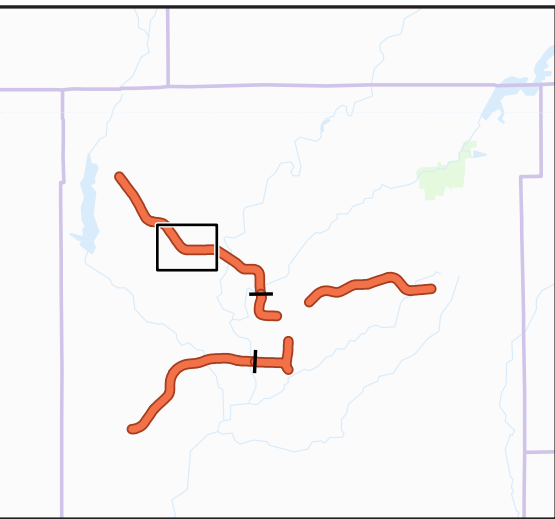
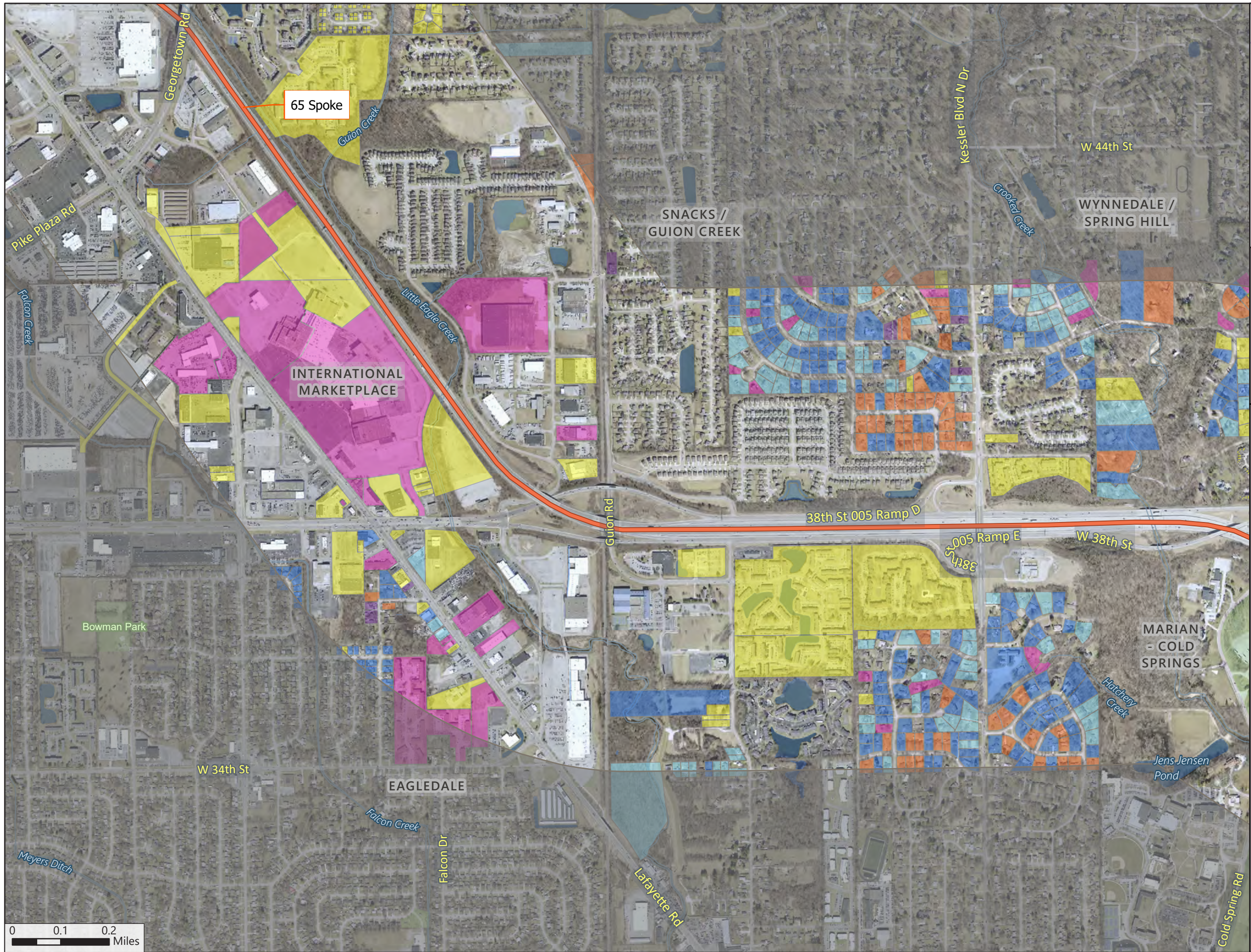
**Figure 3**  
**Parcel Data Map**  
**1940–1976**  
*Sheet 2 of 15*

- Study Corridor**
-  Study Corridor
  -  Half Mile Buffer
- Post-WWII properties (1940-1976)**
-  1940-1949
  -  1950-1954
  -  1955-1959
  -  1960-1964
  -  1965-1969
  -  1970-1976

**65 Spoke**







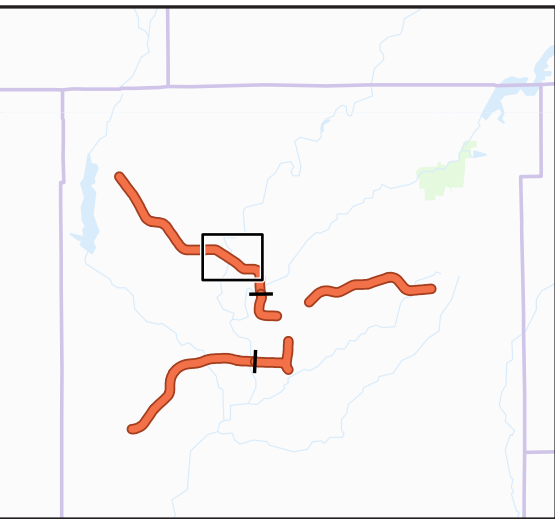
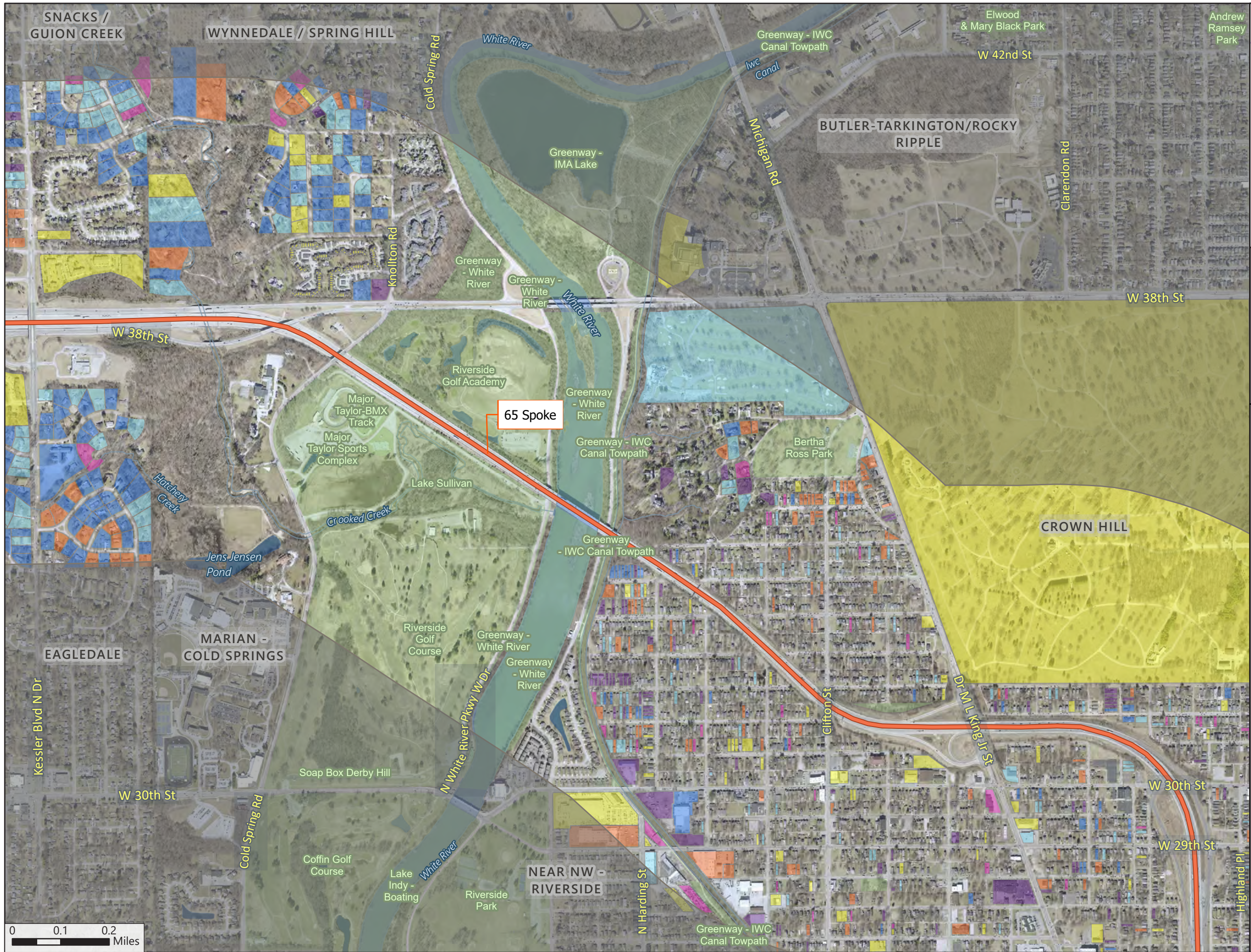
**Figure 3**  
**Parcel Data Map**  
**1940–1976**  
*Sheet 3 of 15*

- Study Corridor**
- Study Corridor
  - Half Mile Buffer
- Post-WWII properties (1940-1976)**
- 1940-1949
  - 1950-1954
  - 1955-1959
  - 1960-1964
  - 1965-1969
  - 1970-1976

0 0.1 0.2 Miles

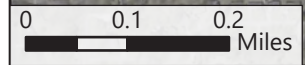




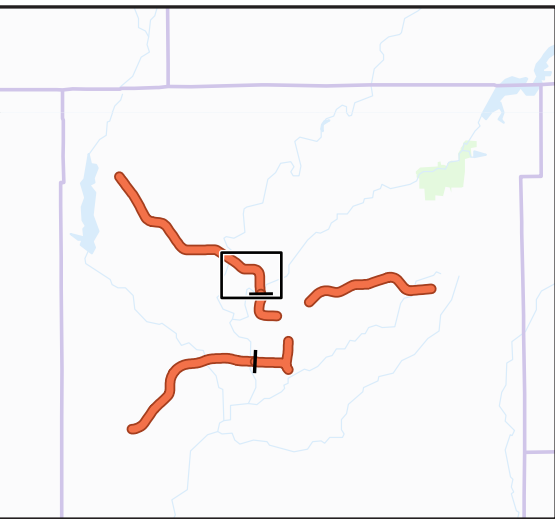
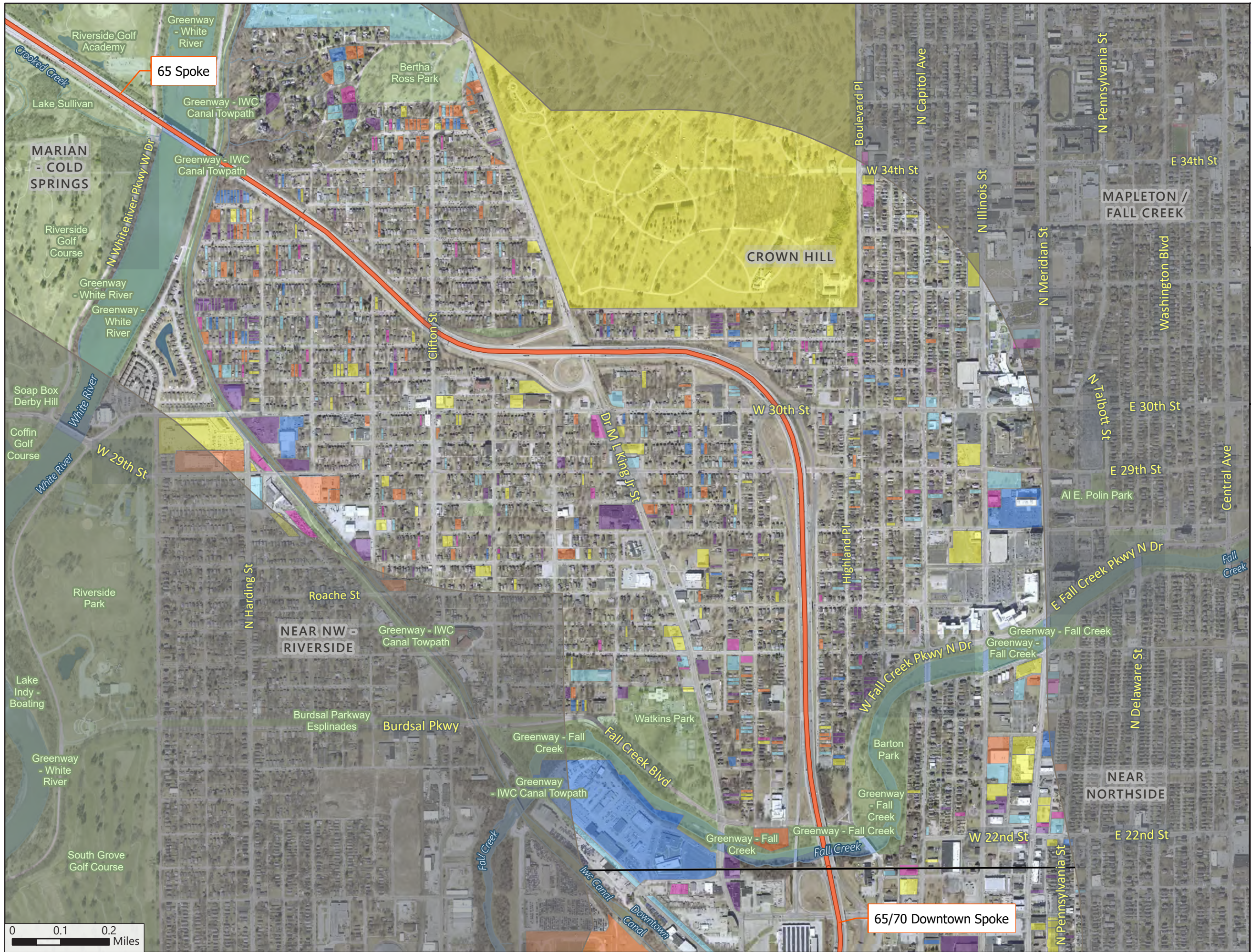


**Figure 3**  
**Parcel Data Map**  
**1940-1976**  
*Sheet 4 of 15*

- Study Corridor**
- Study Corridor
  - Half Mile Buffer
- Post-WWII properties (1940-1976)**
- 1940-1949
  - 1950-1954
  - 1955-1959
  - 1960-1964
  - 1965-1969
  - 1970-1976

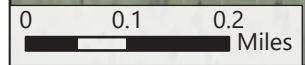




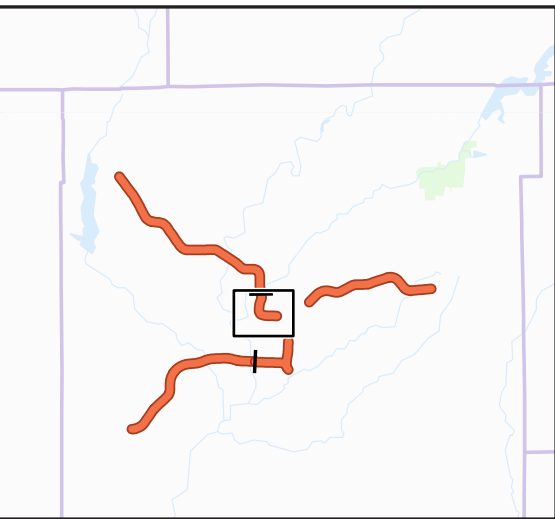


**Figure 3**  
**Parcel Data Map**  
**1940–1976**  
*Sheet 5 of 15*

- Study Corridor**
- Study Corridor
  - Spoke Boundary
  - Half Mile Buffer
- Post-WWII properties (1940-1976)**
- 1940-1949
  - 1950-1954
  - 1955-1959
  - 1960-1964
  - 1965-1969
  - 1970-1976







**Figure 3**  
**Parcel Data Map**  
**1940-1976**  
*Sheet 6 of 15*

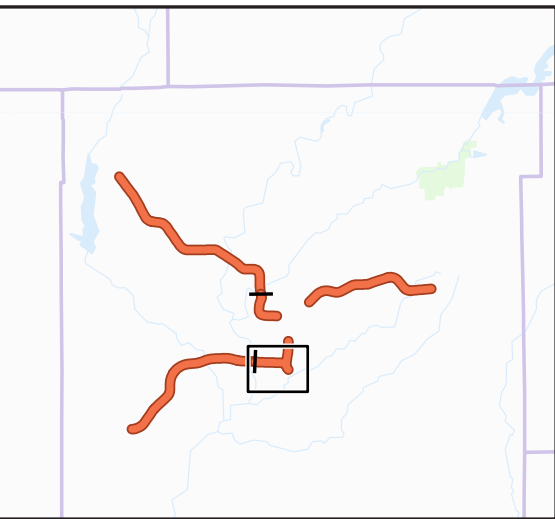
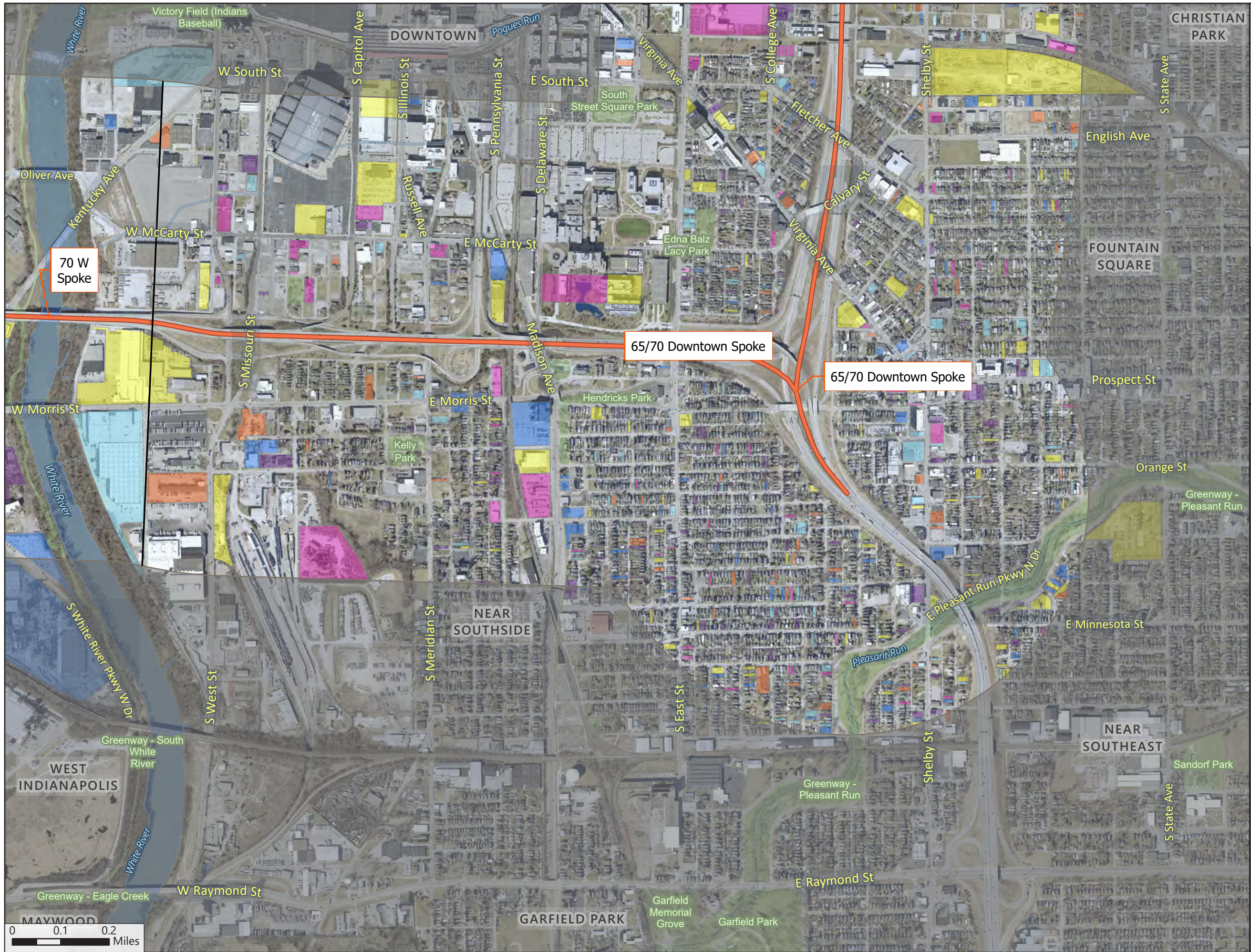
- Study Corridor**
- Study Corridor
  - Spoke Boundary
  - Half Mile Buffer
- Post-WWII properties (1940-1976)**
- 1940-1949
  - 1950-1954
  - 1955-1959
  - 1960-1964
  - 1965-1969
  - 1970-1976









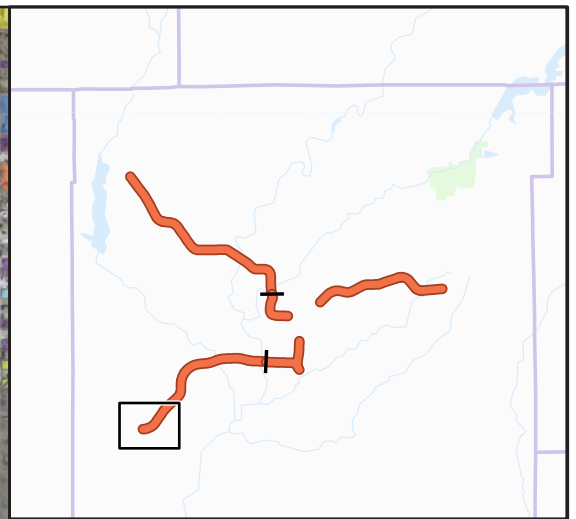


**Figure 3**  
**Parcel Data Map**  
**1940-1976**  
*Sheet 8 of 15*

- Study Corridor**
- Study Corridor
  - Spoke Boundary
  - Half Mile Buffer
- Post-WWII properties (1940-1976)**
- 1940-1949
  - 1950-1954
  - 1955-1959
  - 1960-1964
  - 1965-1969
  - 1970-1976







**Figure 3**  
**Parcel Data Map**  
**1940–1976**  
*Sheet 9 of 15*

**Study Corridor**

- Study Corridor
- Half Mile Buffer

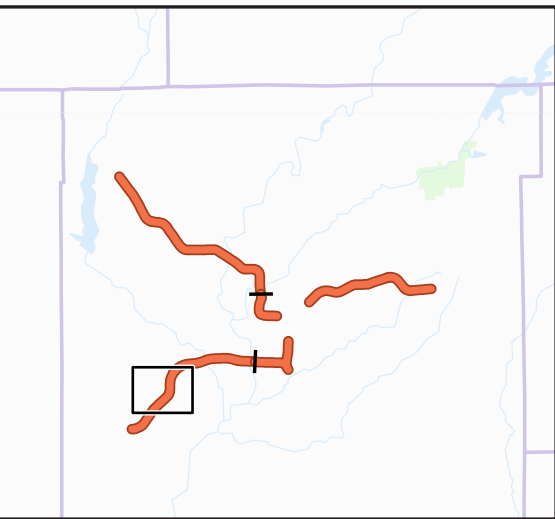
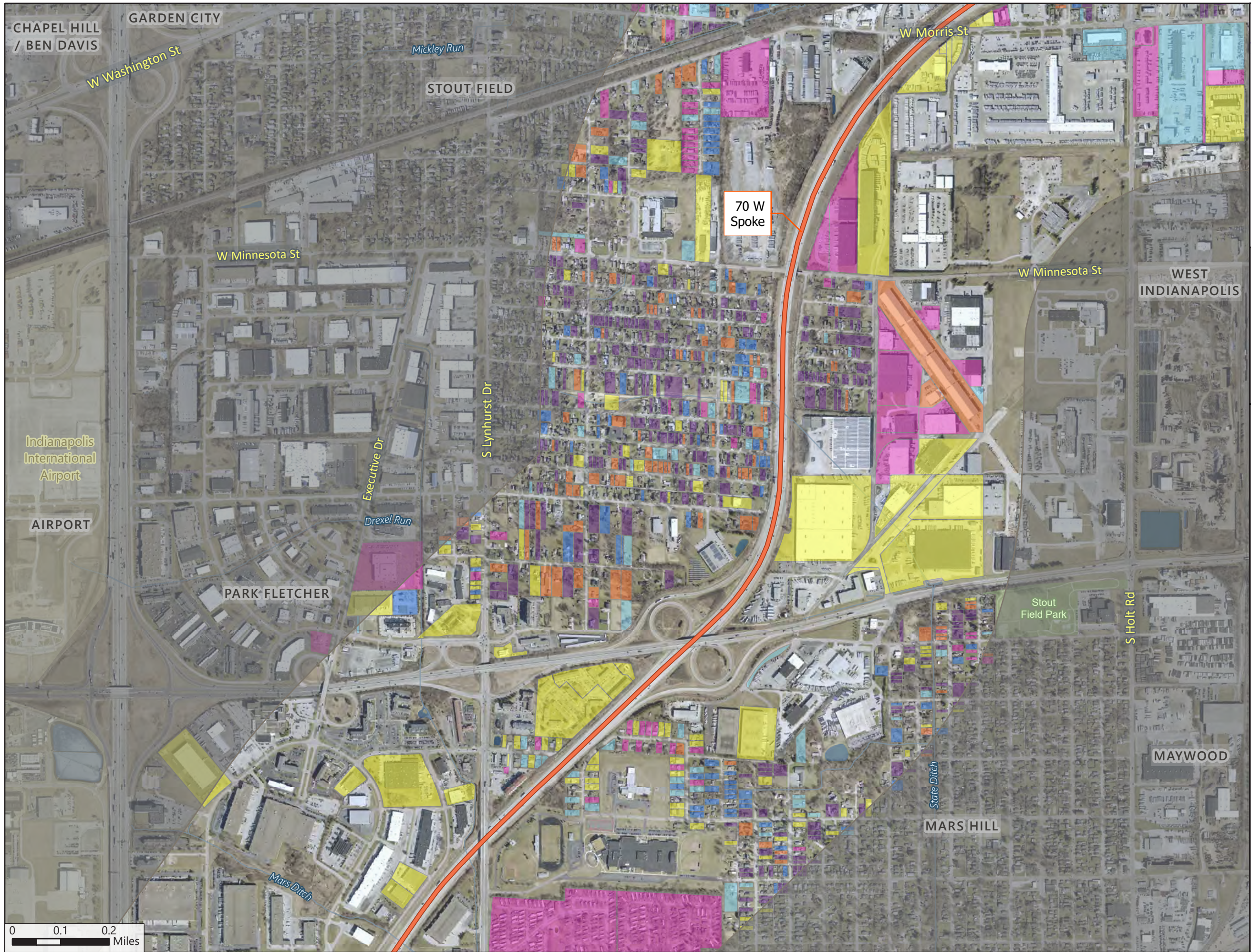
**Post-WWII properties (1940-1976)**

- 1940-1949
- 1950-1954
- 1955-1959
- 1960-1964
- 1965-1969
- 1970-1976

0 0.1 0.2 Miles







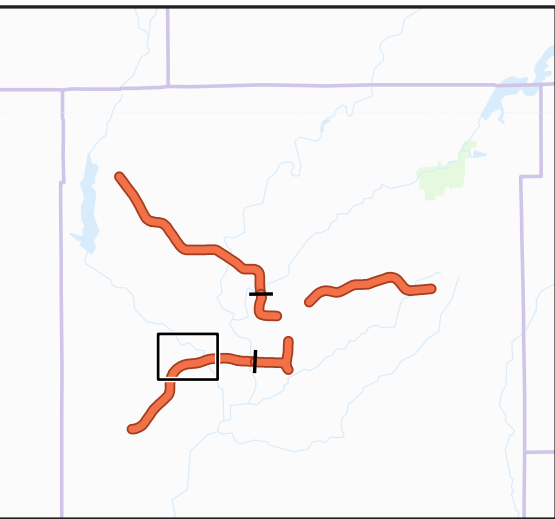
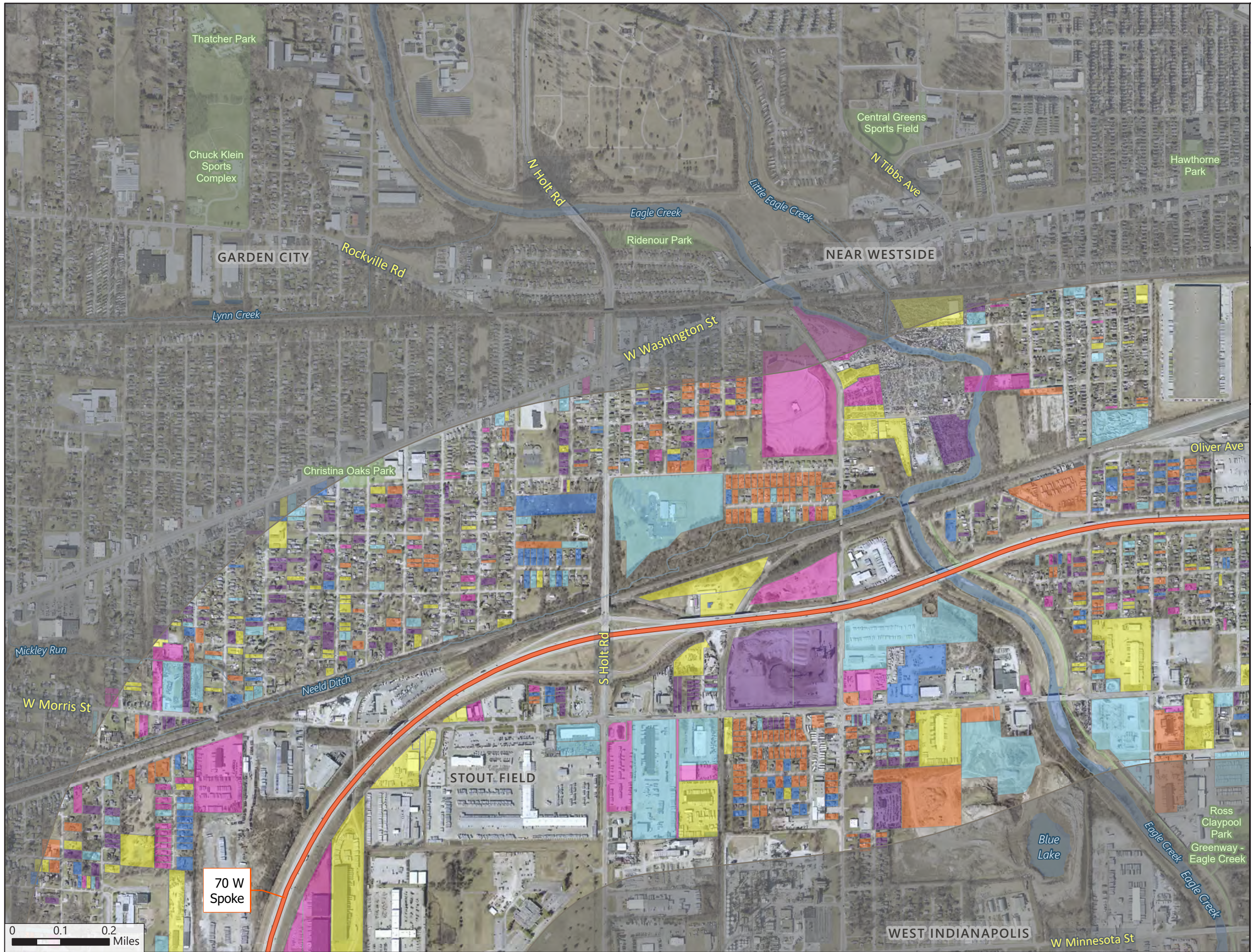
**Figure 3**  
**Parcel Data Map**  
**1940–1976**  
*Sheet 10 of 15*

- Study Corridor**
- Study Corridor
  - Half Mile Buffer
- Post-WWII properties (1940-1976)**
- 1940-1949
  - 1950-1954
  - 1955-1959
  - 1960-1964
  - 1965-1969
  - 1970-1976

0 0.1 0.2 Miles







**Figure 3**  
**Parcel Data Map**  
**1940–1976**

Sheet 11 of 15

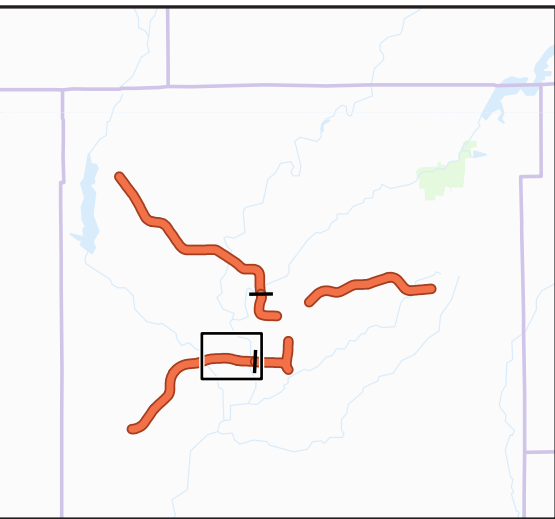
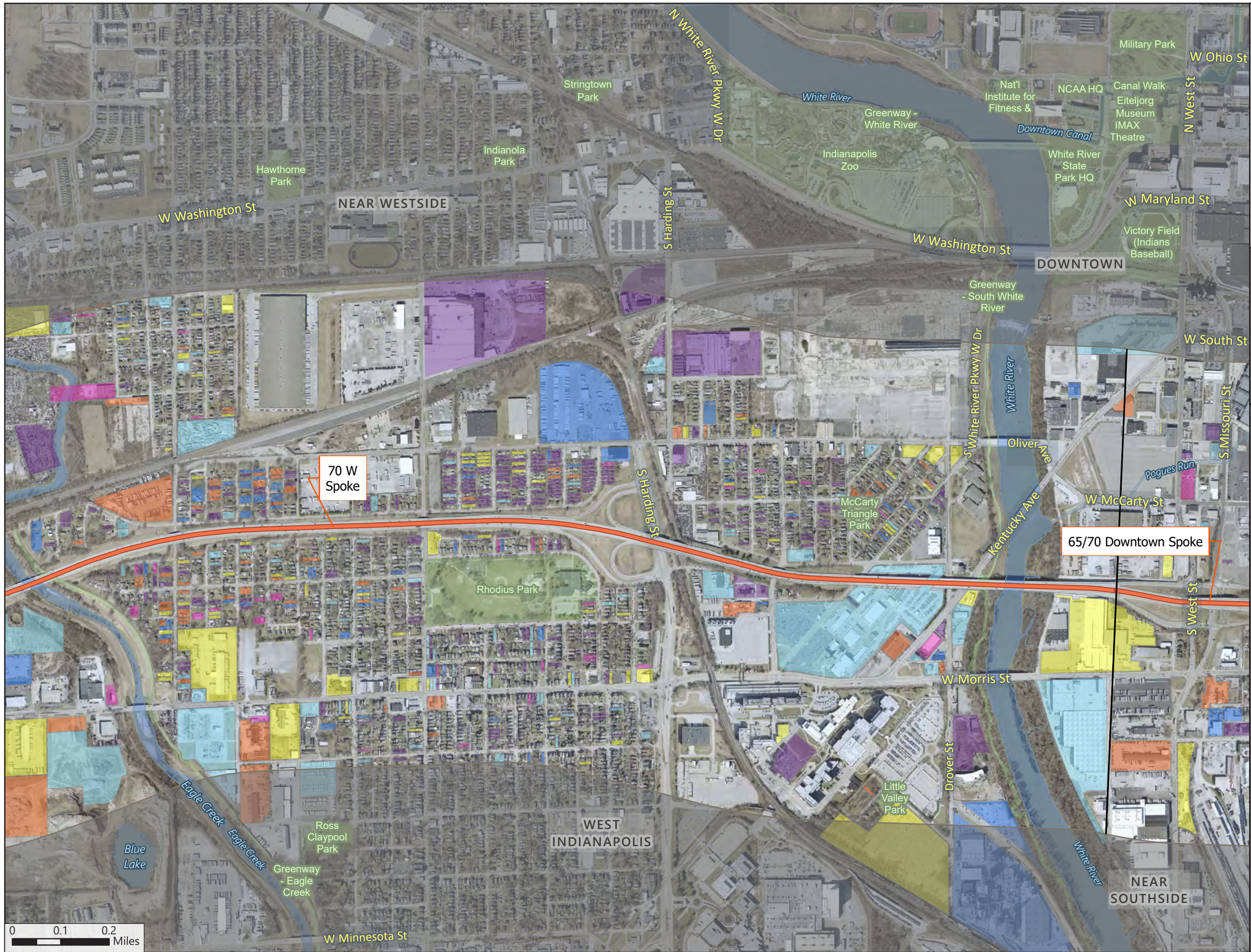
- Study Corridor**
- Study Corridor
  - Half Mile Buffer
- Post-WWII properties (1940-1976)**
- 1940-1949
  - 1950-1954
  - 1955-1959
  - 1960-1964
  - 1965-1969
  - 1970-1976

0 0.1 0.2 Miles

70 W Spoke





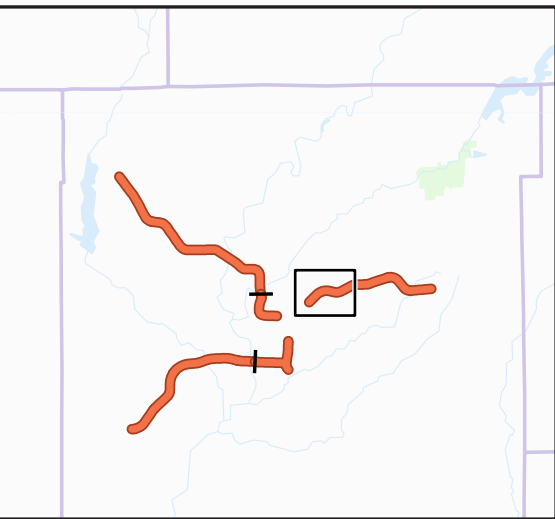


**Figure 3**  
**Parcel Data Map**  
**1940-1976**  
*Sheet 12 of 15*

- Study Corridor**
- Study Corridor
  - Spoke Boundary
  - Half Mile Buffer
- Post-WWII properties (1940-1976)**
- 1940-1949
  - 1950-1954
  - 1955-1959
  - 1960-1964
  - 1965-1969
  - 1970-1976







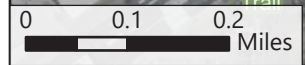
**Figure 3**  
**Parcel Data Map**  
**1940–1976**  
*Sheet 13 of 15*

**Study Corridor**

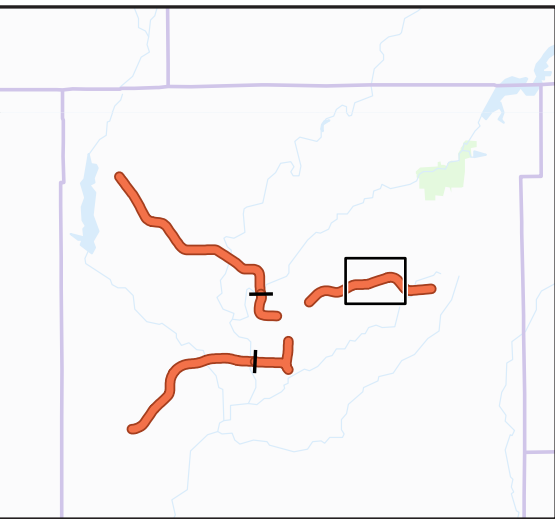
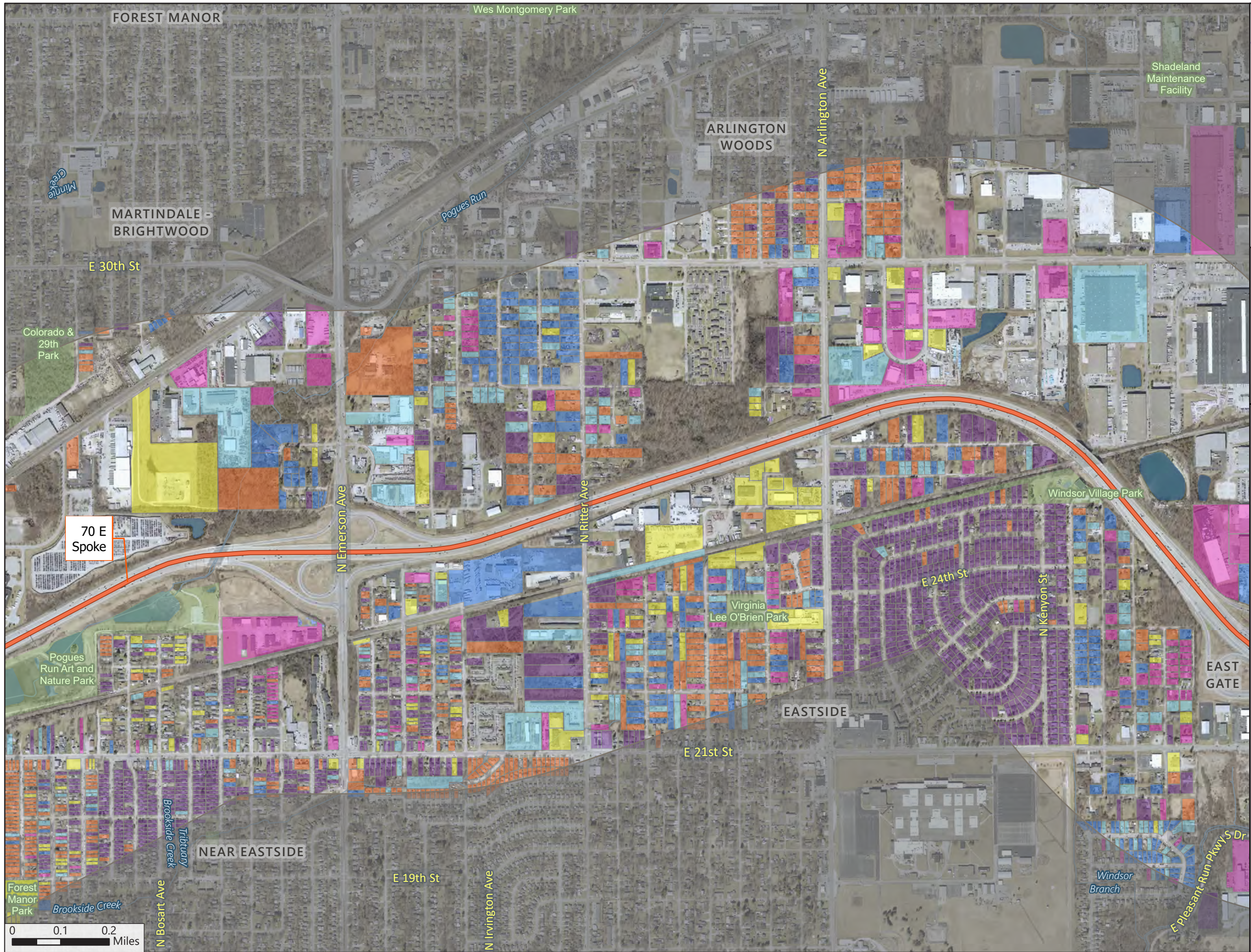
- Study Corridor
- Half Mile Buffer

**Post-WWII properties (1940-1976)**

- 1940-1949
- 1950-1954
- 1955-1959
- 1960-1964
- 1965-1969
- 1970-1976







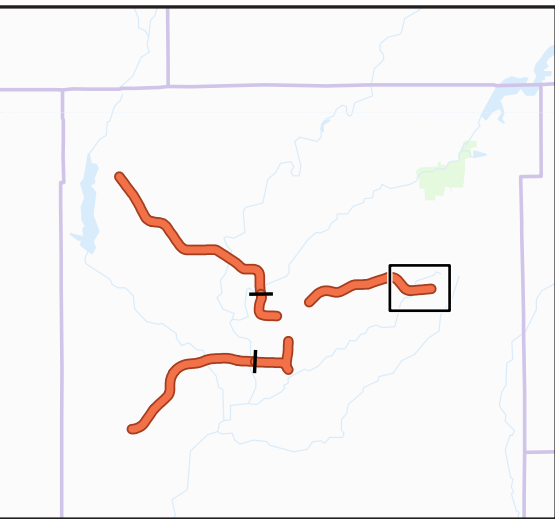
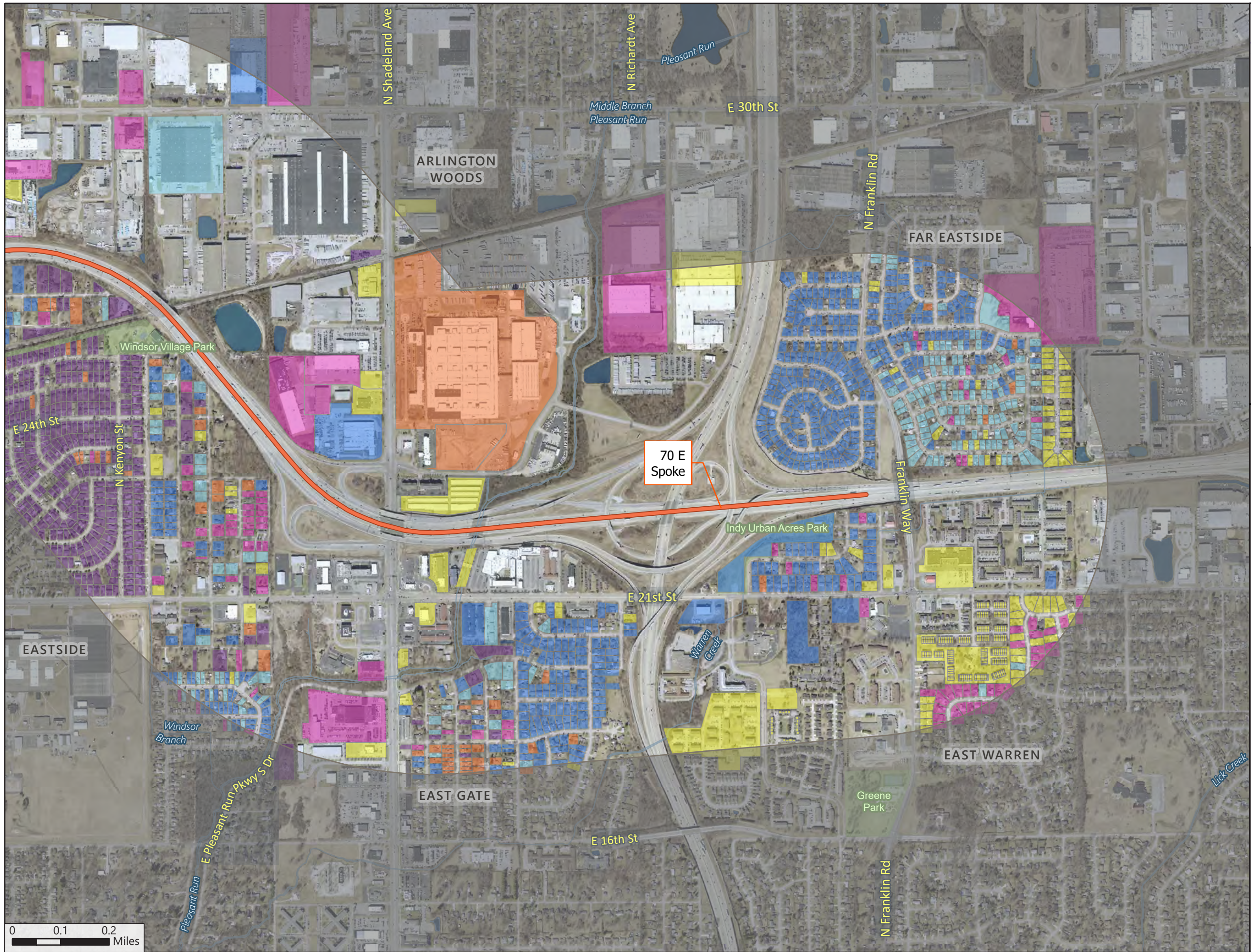
**Figure 3**  
**Parcel Data Map**  
**1940–1976**  
*Sheet 14 of 15*

- Study Corridor**
- Study Corridor
  - Half Mile Buffer
- Post-WWII properties (1940-1976)**
- 1940-1949
  - 1950-1954
  - 1955-1959
  - 1960-1964
  - 1965-1969
  - 1970-1976

0 0.1 0.2 Miles







**Figure 3**  
**Parcel Data Map**  
**1940–1976**  
*Sheet 15 of 15*

**Study Corridor**

- Study Corridor
- Half Mile Buffer

**Post-WWII properties (1940-1976)**

- 1940-1949
- 1950-1954
- 1955-1959
- 1960-1964
- 1965-1969
- 1970-1976

**PROPEL**  
 Smarter Transportation. Stronger Communities. **INDY**





**Table 5. Acronyms/Abbreviations**

<b>ACRONYM/ABBREVIATION</b>	<b>DESCRIPTION</b>
GIS	Geographic Information System
I-#	Interstate #
IDNR, DHPA	Indiana Department of Natural Resources, Division of Historic Preservation and Archaeology
IHBBC	Indiana Historic Buildings, Bridges, and Cemeteries
IHSSI	Indiana Historic Sites and Structures Inventory
INDOT	Indiana Department of Transportation
INDOT-CRO	Indiana Department of Transportation-Cultural Resources Office
INDIANA REGISTER	Indiana Register of Historic Sites and Structures
NEPA	National Environmental Policy Act
NHL	National Historic Landmark
NHPA	National Historic Preservation Act
NRHP	National Register of Historic Places
PEL	Planning and Environment Linkage
SHPO	State Historic Preservation Office
WWII	WORLD WAR II



**From:** [Busch, Meg T](#)  
**To:** [Kia Gillette](#)  
**Subject:** RE: ProPEL Indy - Resource Agency Invitation Letter, Draft Purpose and Need Report, and Draft Environmental Constraints Report  
**Date:** Wednesday, May 22, 2024 10:46:14 AM  
**Attachments:** [image001.png](#)  
[image002.png](#)  
[image003.png](#)  
[image004.png](#)

---

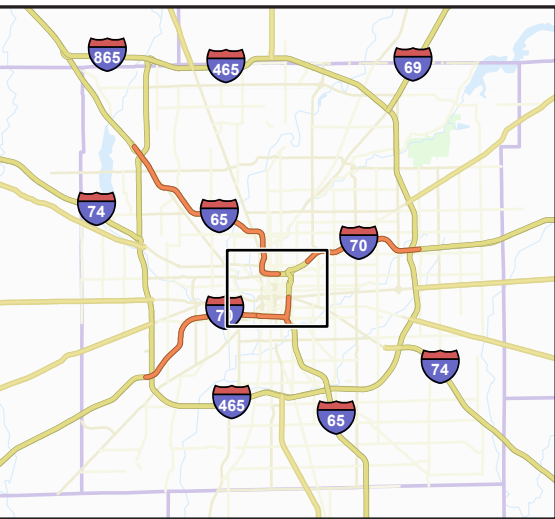
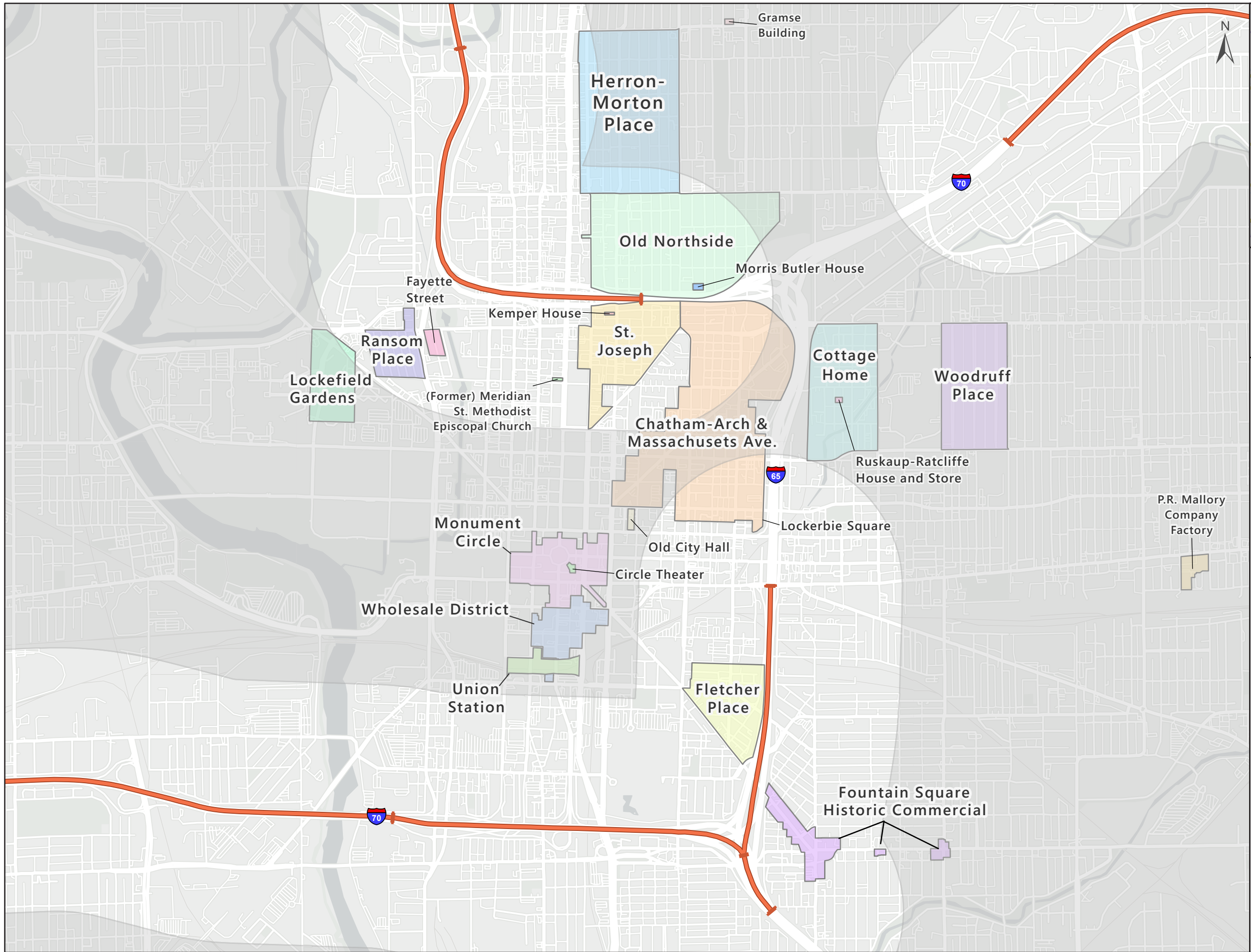
External Email: Use caution when clicking on links, replying, or opening attachments.

## Requested Input

The ProPEL Indy study team requests the following information from resource agencies at this time:

1. Please indicate if you are willing to participate in the ProPEL Indy study. **YES**
2. Please provide information on important resources along the study corridor if not included in the Draft Environmental Constraints Report. **Anything with a local, state or federal historic designation and/or Indiana Landmark Covenant Properties**
3. Please indicate if there are resources of specific concern or importance along the study corridors.
4. Please provide any comments on the Draft Purpose and Need Report. **None at this time**
5. Please indicate if any permits or approvals may be required by your agency once a project (or projects) are identified. **YES**
6. Please provide any questions or concerns regarding the study if not listed above. **How was the public engaged, or more specifically, how were they made aware of the engagement efforts that were made? I did not see that in the information online. Sorry if I missed it.**





**Indianapolis Historic Preservation Commission:  
Districts & Properties**

1:22,000

- Study Limits
- Study Area Boundary

Data Source: Indianapolis Historic Preservation Commission (2017)



HNTB Community Intelligence Toolkit, CEQ, CEJST, State of Indiana, INDOT, Esri, NASA, NGA, USGS, City of Indianapolis Marion Co, HERE, Garmin, SafeGraph, GeoTechnologies, Inc, METI/NASA, EPA, NPS, US Census Bureau, USDA, FAO, © OpenStreetMap, Microsoft



Indiana State Department of Agriculture List of Hoosier Homestead Award Recipients (1976 - 2022) - Marion County

<u>Last name</u>	<u>First Name</u>	<u>Last Name</u>	<u>First Name</u>	<u>County</u>	<u>Homestead Year</u>	<u>Centennial Year</u>	<u>Sesqu Year</u>	<u>Bicent Year</u>
BOLANDER	GLENN	BOLANDER	RALPH	MARION	1870	1988		
BRICK-SMITH	E. CATHERINE			MARION	2005	1997		
BURCHAM	HARVEY C.	BURCHAM	RAYMOND C.	MARION	1868	1990		
CARD	ROBERT E.	CARD	ROBERT E.	MARION	1827	1976		
COOPER	FRED J.	COOPER	PHYLLIS	MARION	1834	1976		
COPELAND	WILLIAM	COPELAND	DONNA	MARION	1851	1976	2006	
DAVID	CHESTER JOHNSON	DAVID	CHESTER JOHNSON	MARION	1852	1976		
KLEINE	DORIS L	KLEINE	EARL E	MARION	1897	2002		
Mendenhall		Barnett/Gaston		Marion	1905		2017	
MOELLER	EMIL C.	MOELLER	EMIL C.	MARION	1858	1977		
NEWBY	LEILA A.	NEWBY	LEILA A.	MARION	1852	1976		
PEAPER				MARION	1845	2009		
RINEHART	MARY MCKINNEY	RINEHART	MARY MCKINNEY	MARION	1874	1976		
RODIBAUGH	INA MAE	RODIBAUGH	INA MAE	MARION	1857	1983		
SCHREIBER	HAROLD L.	SCHREIBER	ROY L.	MARION	1888	1991		
SHEETS	ROBERT LEE	SHEETS	MARJORIE	MARION	1841	1976	2022	
WATERMAN	BRUCE C.	WATERMAN	CAROL A.	MARION				
WILKINS	OPAL C.	WILKINS	OPAL C.	MARION	1894	1994		